



National Native Title Tribunal

Native Title Determination

NSD 28/2019

Ngemba, Ngiyampaa, Wangaanyuwan and Waiylwan People

Mapsheet 88 of 179

Legend:

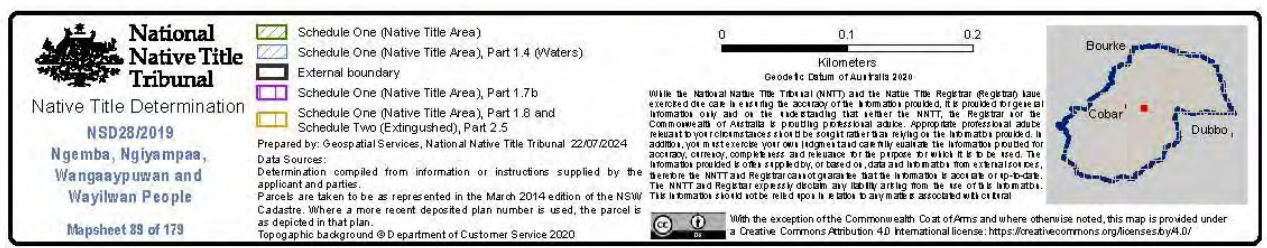
- Schedule One (Native Title Area)
- Schedule One (Native Title Area), Part 1.4 (Waters)
- External boundary
- Schedule One (Native Title Area), Part 1.7b
- Schedule One (Native Title Area), Part 1.8 and Schedule Two (Extinguished), Part 2.5

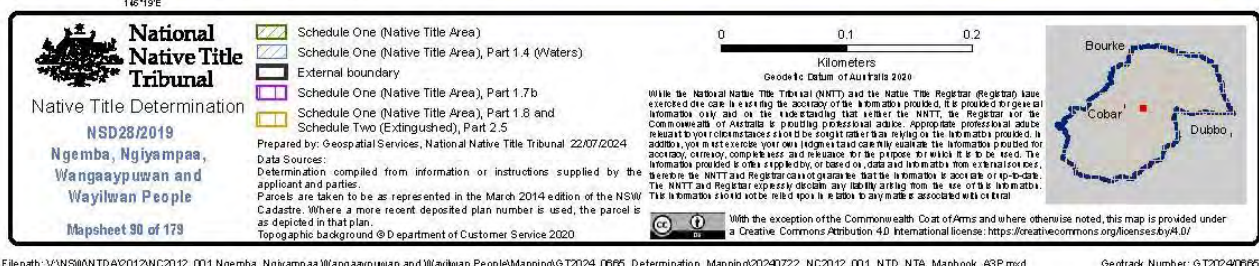
Scale: 0 0.1 0.2 Kilometers

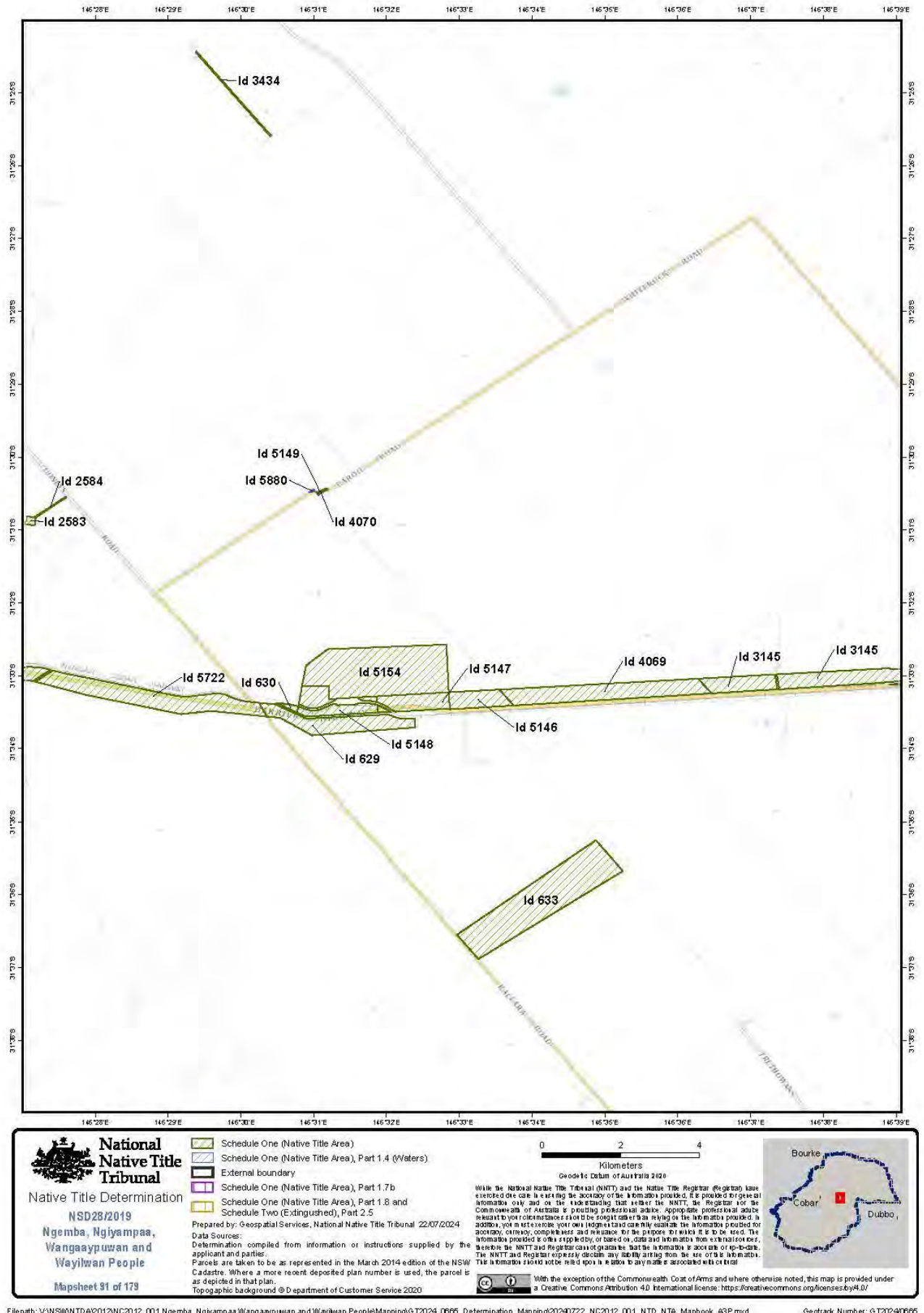
Geoid Datum of Australia 2020

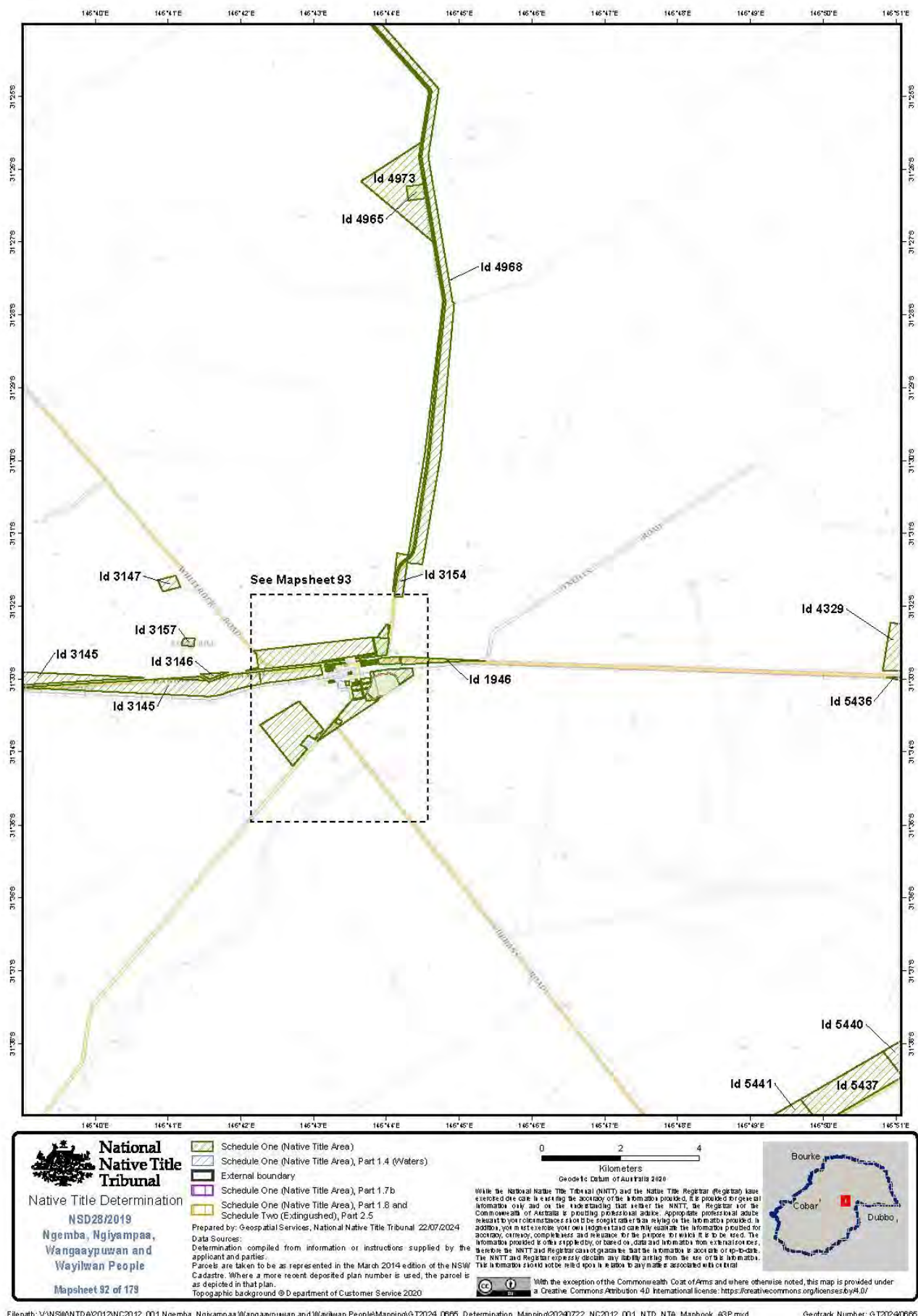
Map Description: While the National Native Title Tribunal (NNTT) and the Native Title Registrar (NTR) have entered the one in having the boundary of the NTA, the NNTT is provided for general information only and on the understanding that neither the NNTT, the Registrar nor the Commonwealth or Australia is providing professional advice. Appropriate professional advice is sought to your satisfaction and is not to be relied upon. The information provided is additional, not to be relied upon for legal advice and may not be the information provided for accuracy, completeness and relevance for the purposes for which it is to be used. The information provided is only for supply, or based on, data or information from external sources, neither the NNTT and Registrar can guarantee that the information is accurate or up-to-date. The NNTT and Registrar expressly disclaim any liability arising from the use of the information. The information is not to be held up in relation to any matter associated with the trial.

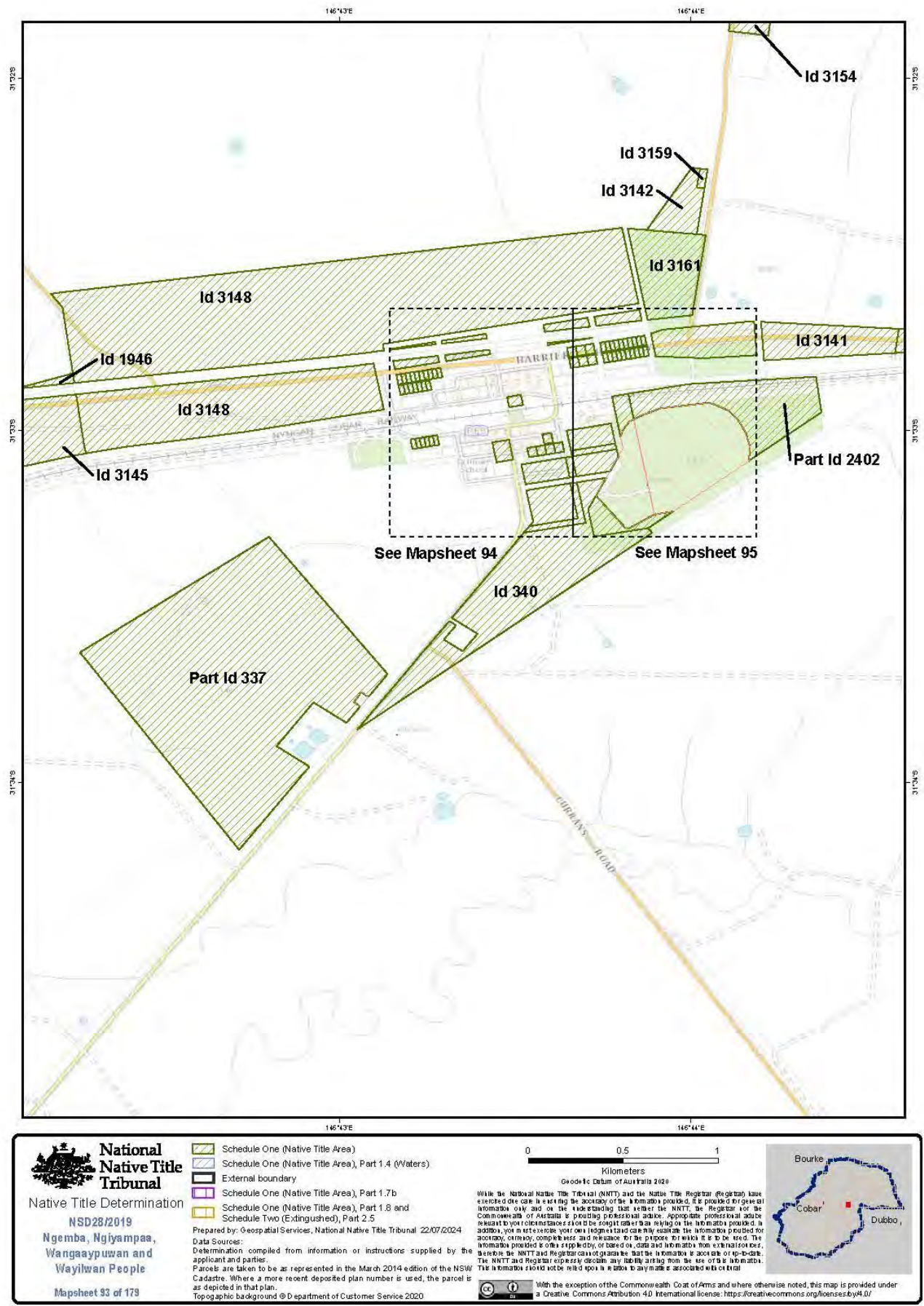
Disclaimer: With the exception of the Commonwealth, Coats of Arms and where otherwise noted, this map is provided under a Creative Commons Attribution 4.0 International license: <https://creativecommons.org/licenses/by/4.0/>

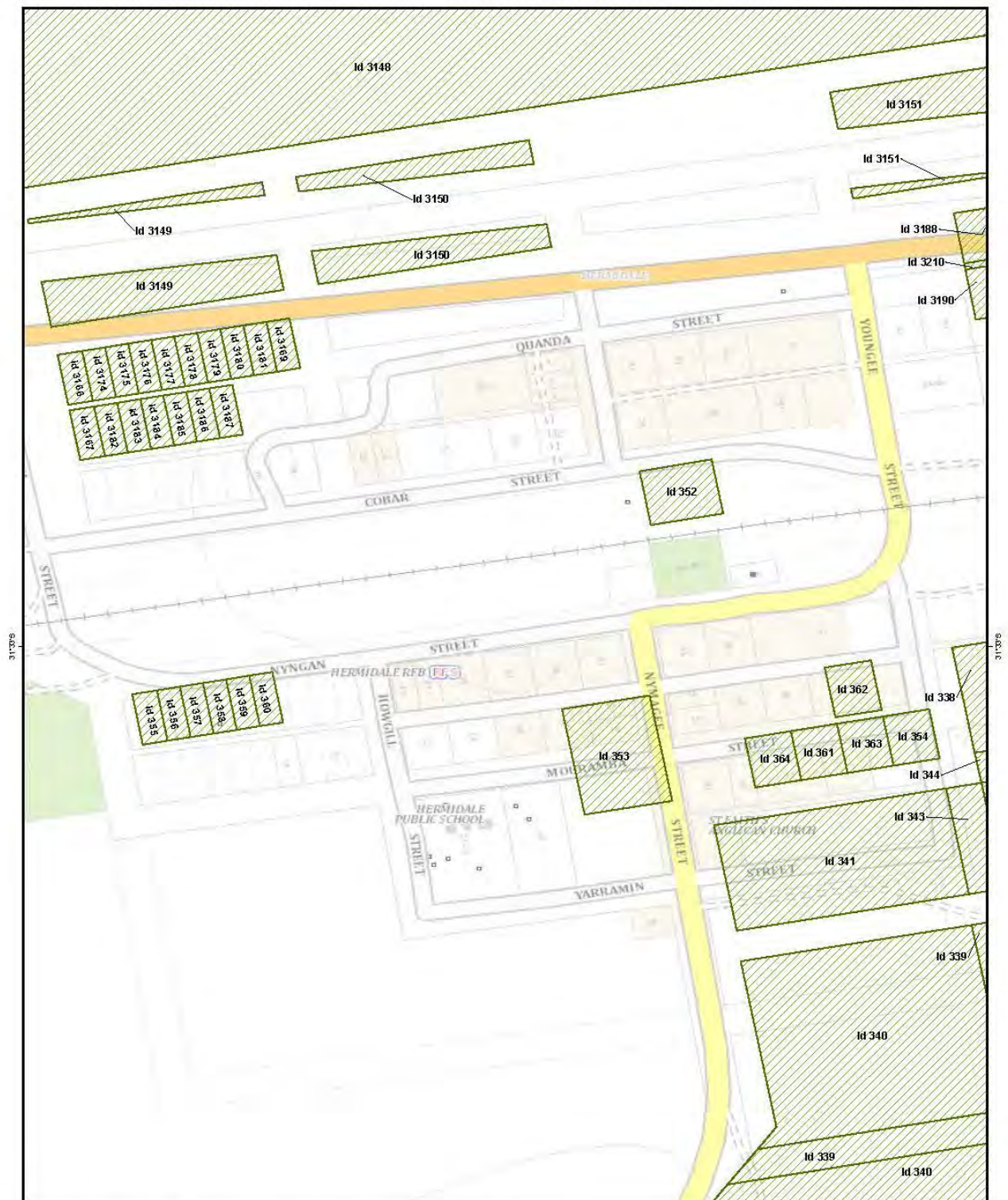




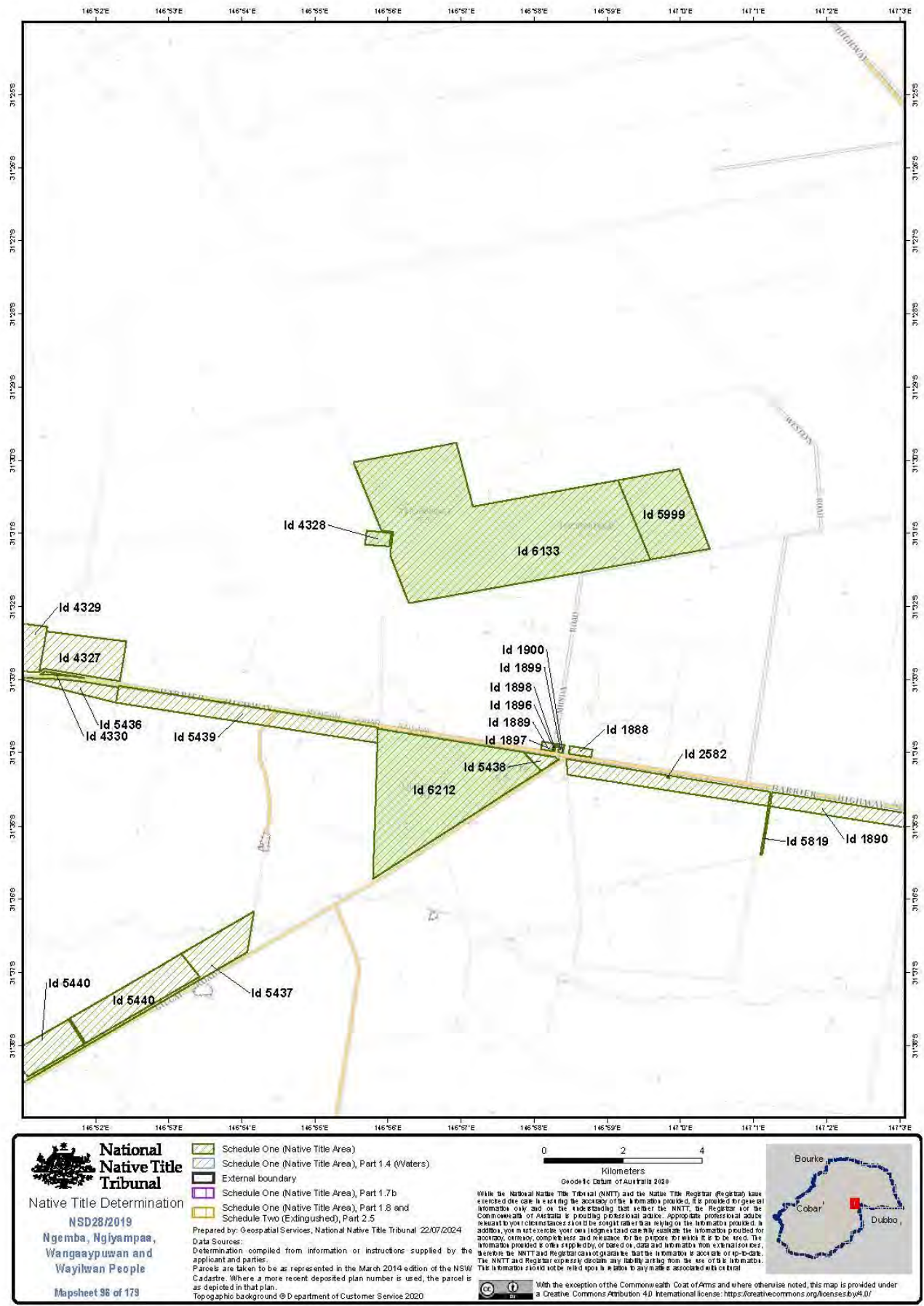


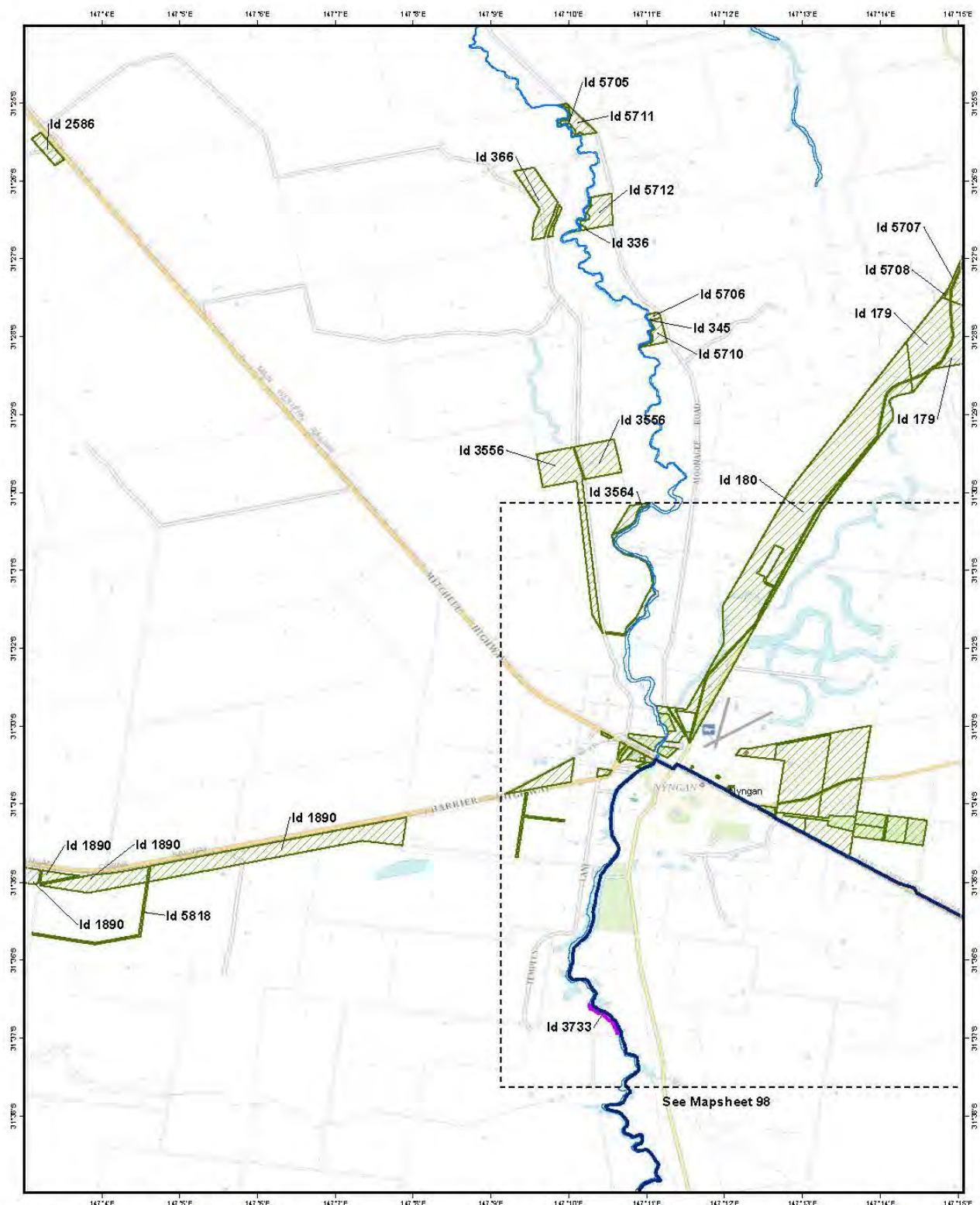





[illegible]









National Native Title Tribunal
Native Title Determination
NSD28/2019
Ngemba, Ngiyampaa, Wangaaypuwan and Wayilwan People
Mapsheet 97 of 179

Legend:

- Schedule One (Native Title Area)
- Schedule One (Native Title Area), Part 1.4 (Waters)
- External boundary
- Schedule One (Native Title Area), Part 1.7b
- Schedule One (Native Title Area), Part 1.8 and Schedule Two (Extinguished), Part 2.5

Prepared by: Geospatial Services, National Native Title Tribunal 22/07/2024


Data Sources:
Determination compiled from information or instructions supplied by the applicant and parties.
Parcels are taken to be as represented in the March 2014 edition of the NSW Cadastre. Where a more recent deposited plan number is used, the parcel is as depicted in that plan.
Topographic background © Department of Customer Service 2020

Scale: 0 2 4 Kilometers

Geographic Datum of Australia 2020

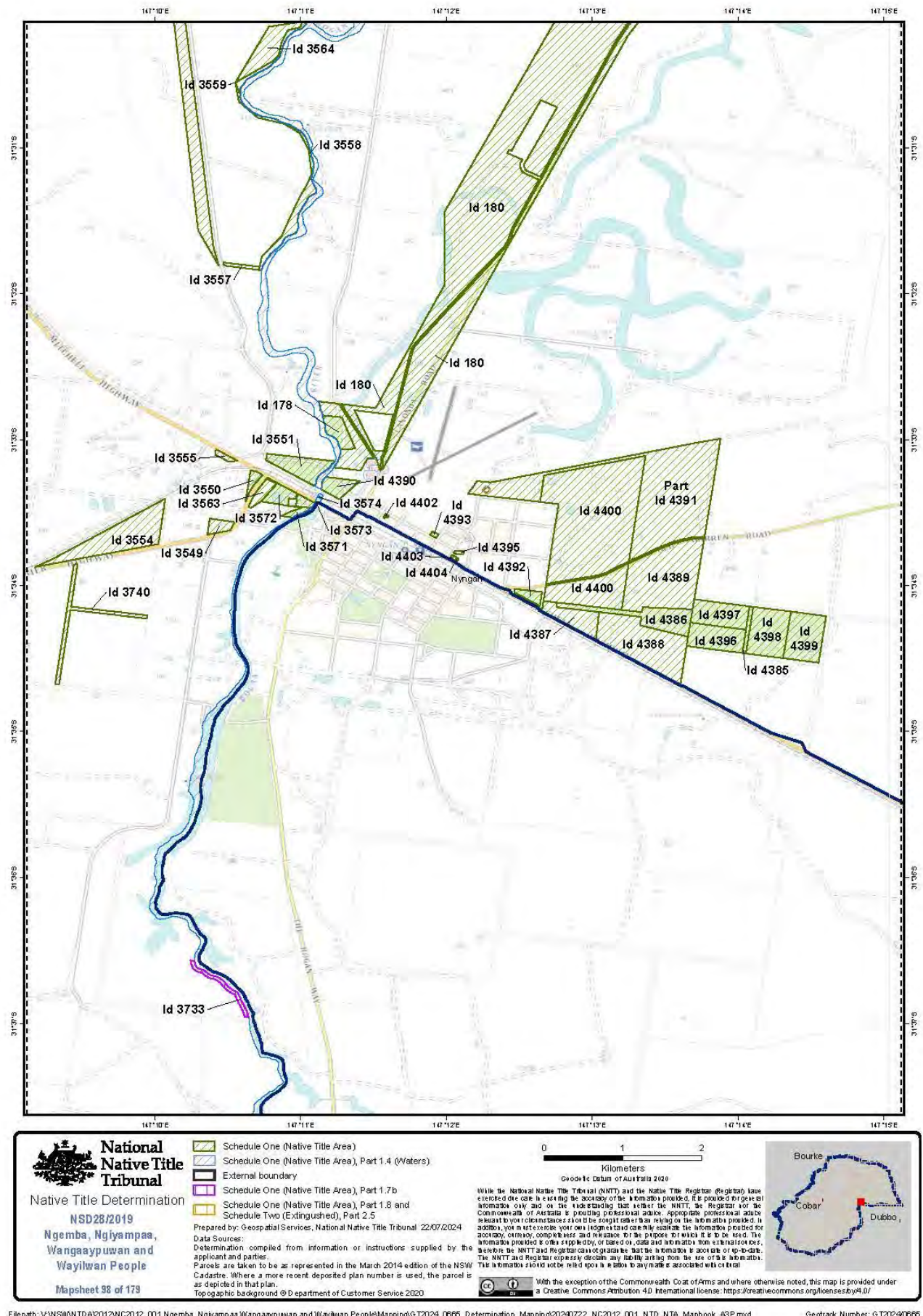
While the National Native Title Tribunal (NNTT) and the Native Title Registrar (Registrar) have exercised due care in setting the accuracy of the information provided, it is provided as general information only and on the understanding that neither the NNTT, the Registrar nor the Commonwealth of Australia is providing professional advice. Appropriate professional advice relevant to your circumstances should be sought before relying on the information provided. In addition, you must exercise your own judgement and carefully evaluate the information provided for accuracy, currency, completeness and relevance for the purpose for which it is to be used. The information provided is only as provided, or based on, data and information from external sources. Neither the NNTT and Registrar can or guarantee that the information is accurate or up-to-date. The NNTT and Registrar expressly disclaim any liability arising from the use of this information. This information should not be relied upon in relation to any matters associated with or related to the determination.

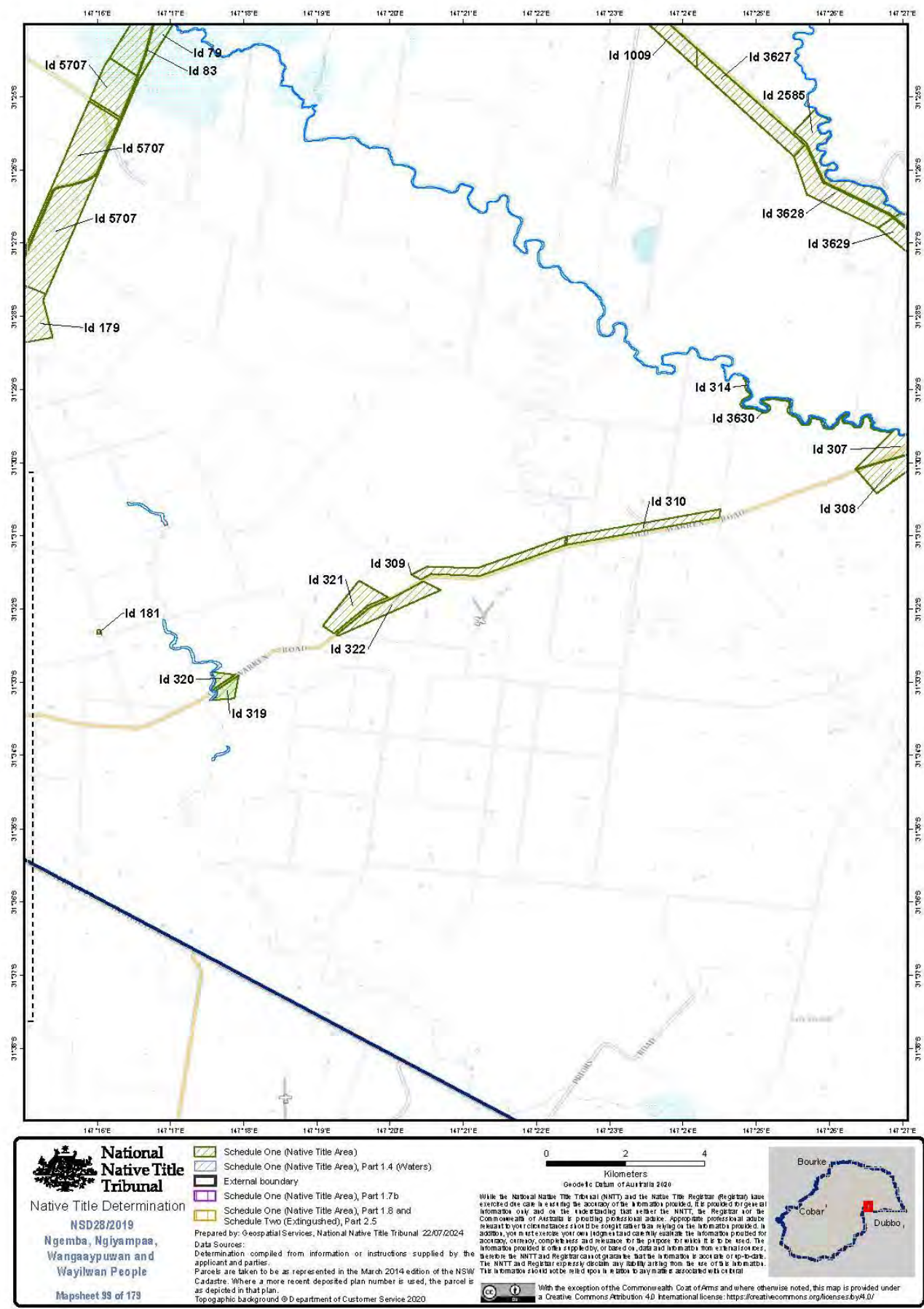
With the exception of the Commonwealth Coat of Arms and where otherwise noted, this map is provided under a Creative Commons Attribution 4.0 International license: <https://creativecommons.org/licenses/by/4.0/>

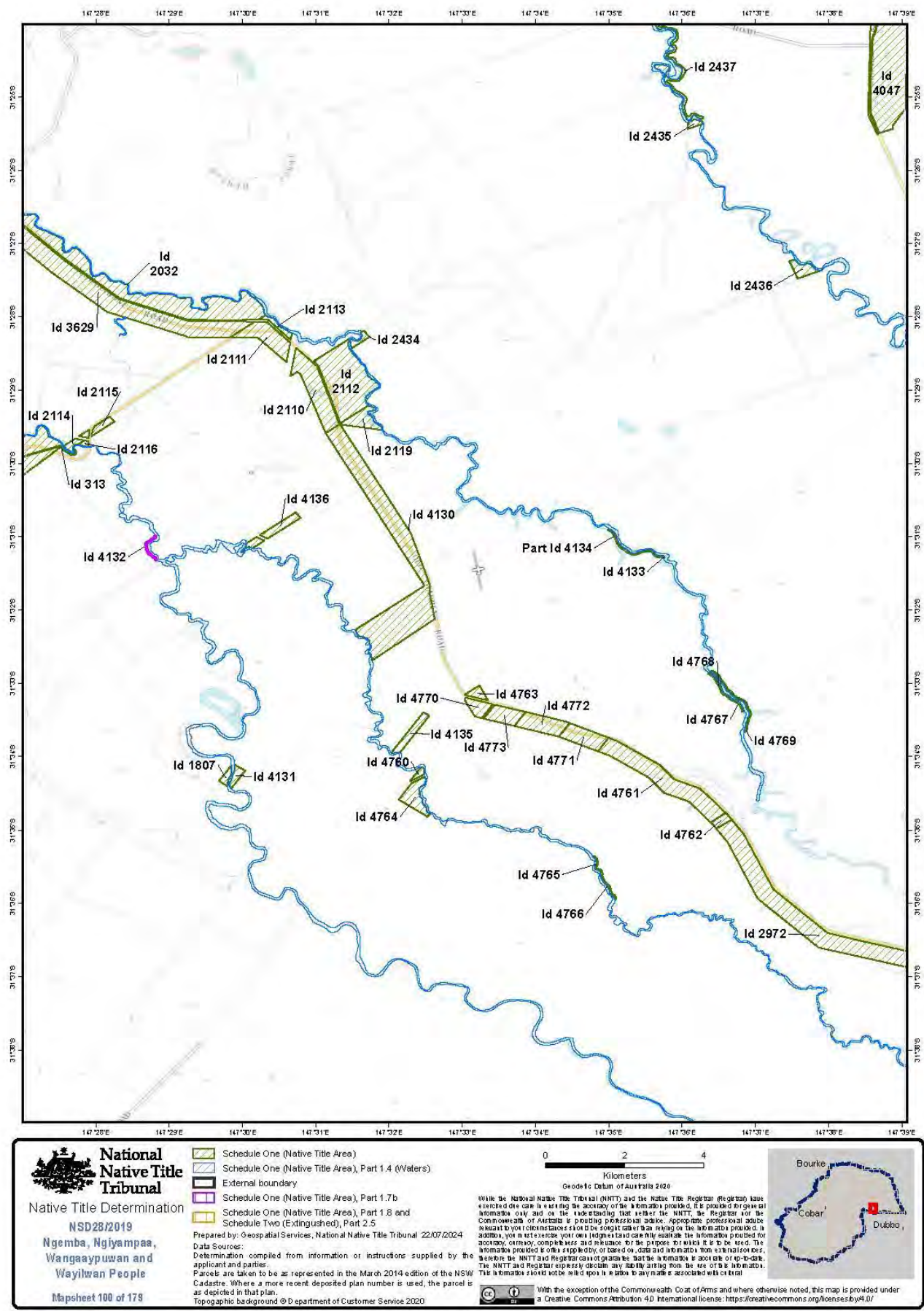


Filepath: V:\NSW\NNTD\2012\NC2012_001 Ngemba, Ngiyampaa, Wangaaypuwan and Wayilwan People\Mapping\G2024_0665_Determination_Mapping\20240722_NC2012_001_NTD_NTA_Mapbook_ASP.mxd

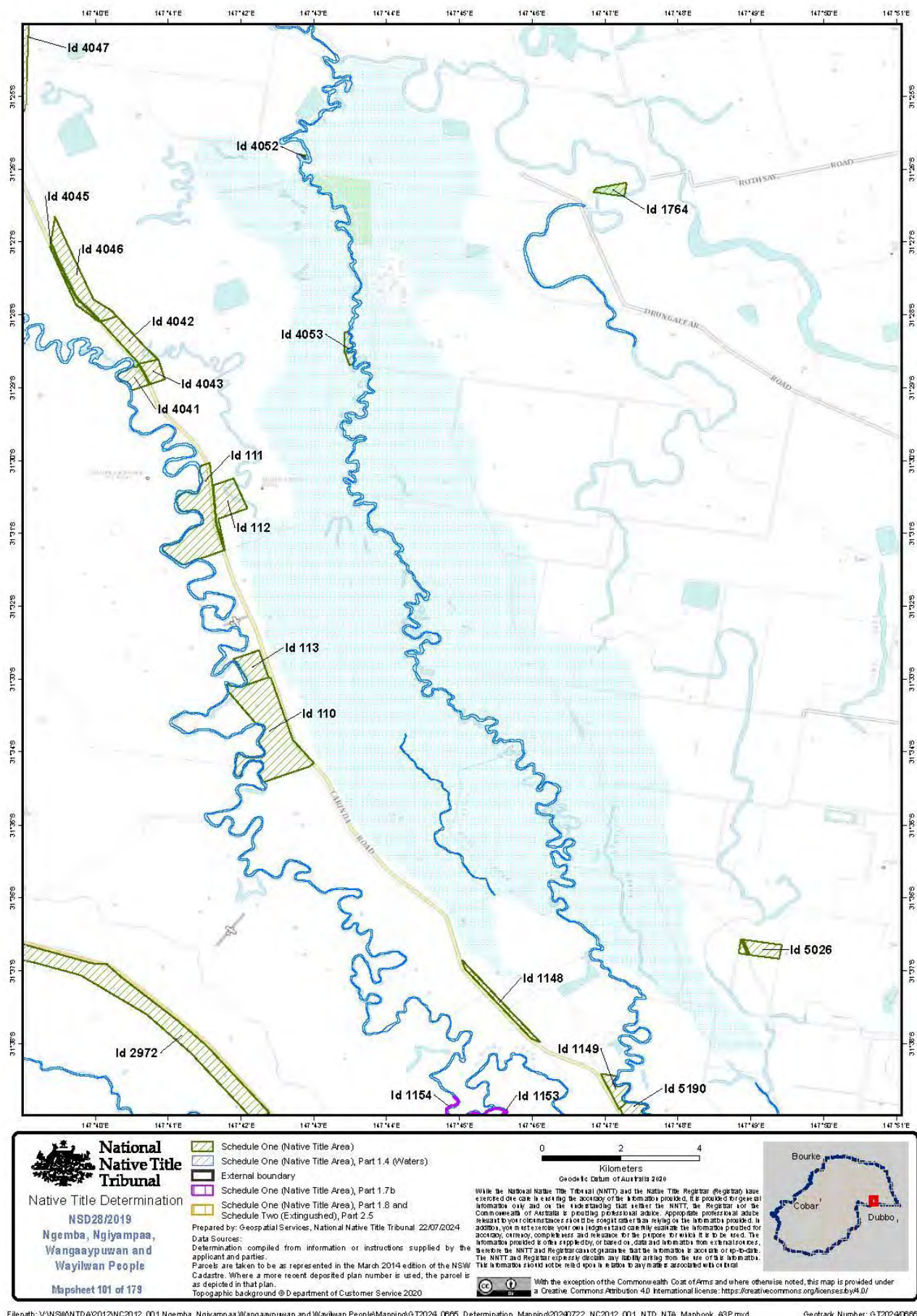
Geotrack Number: G20240665

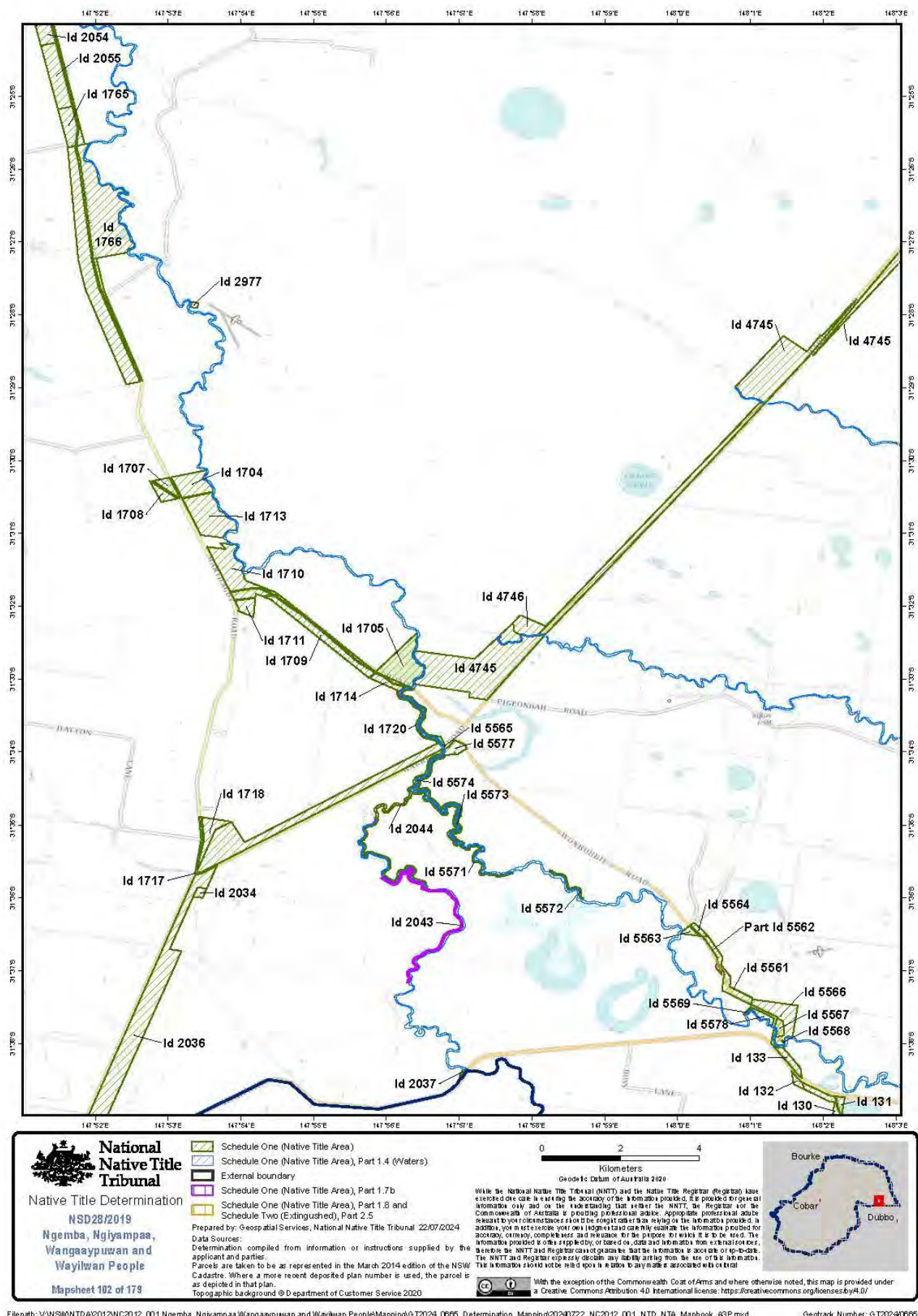


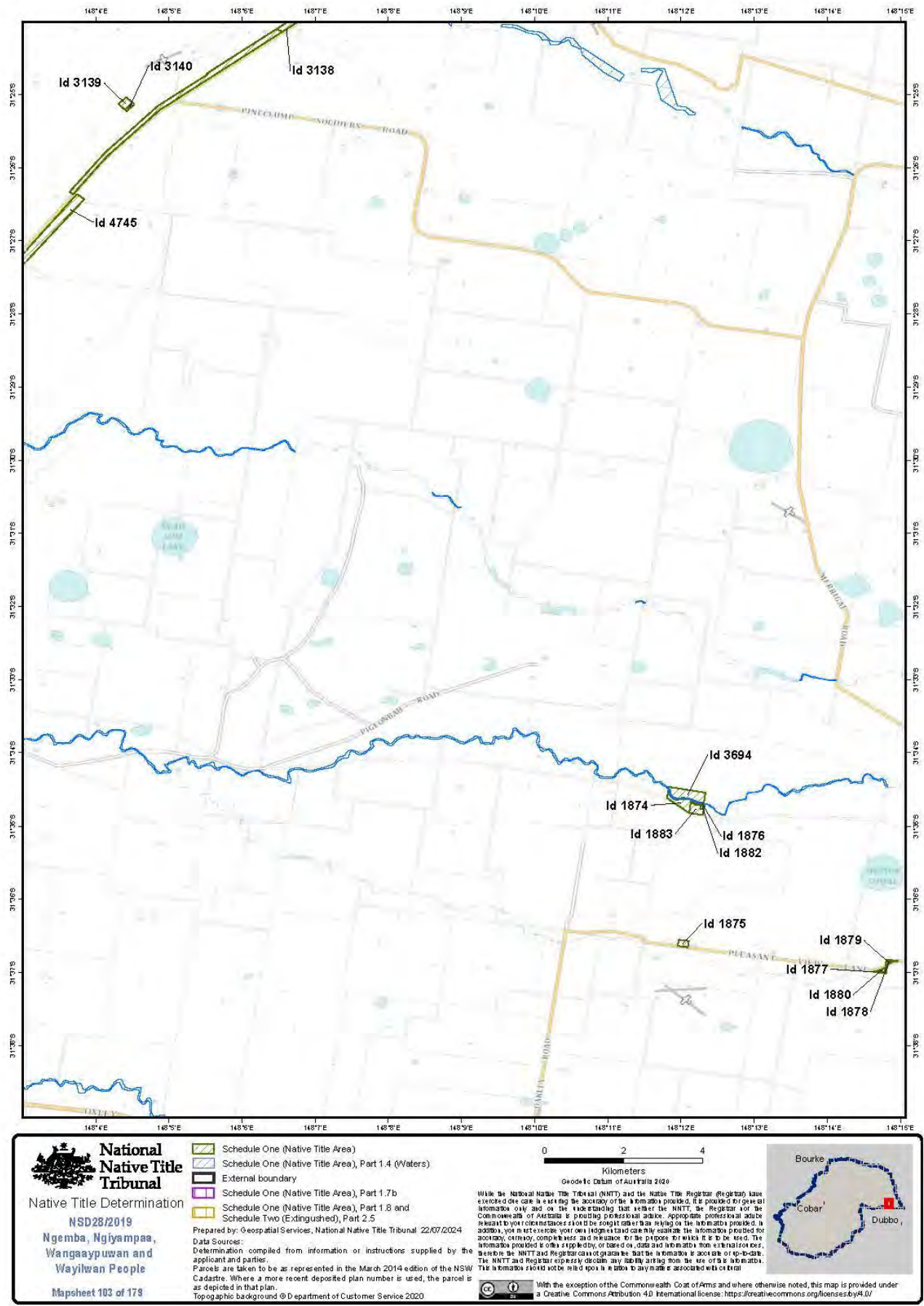


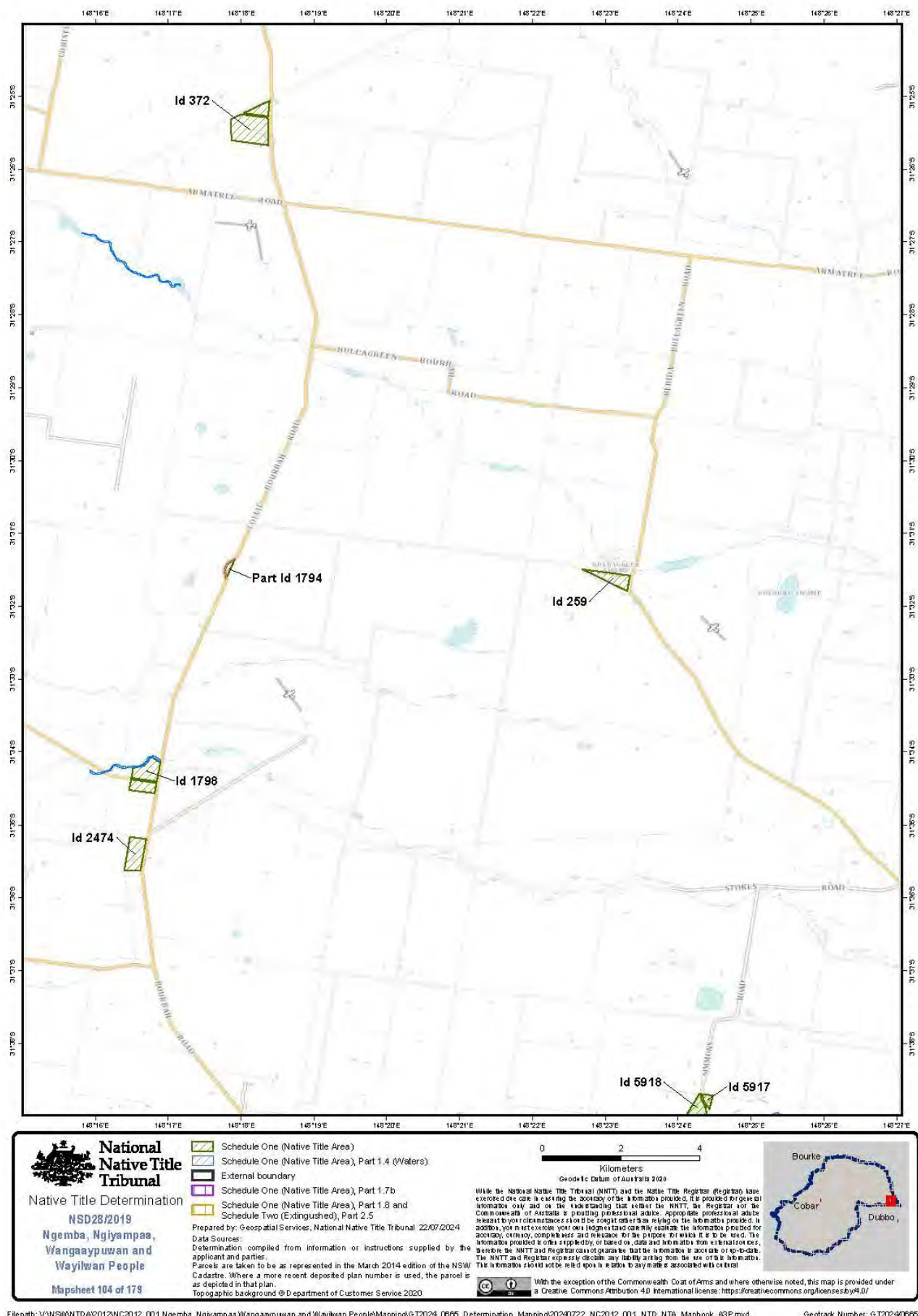


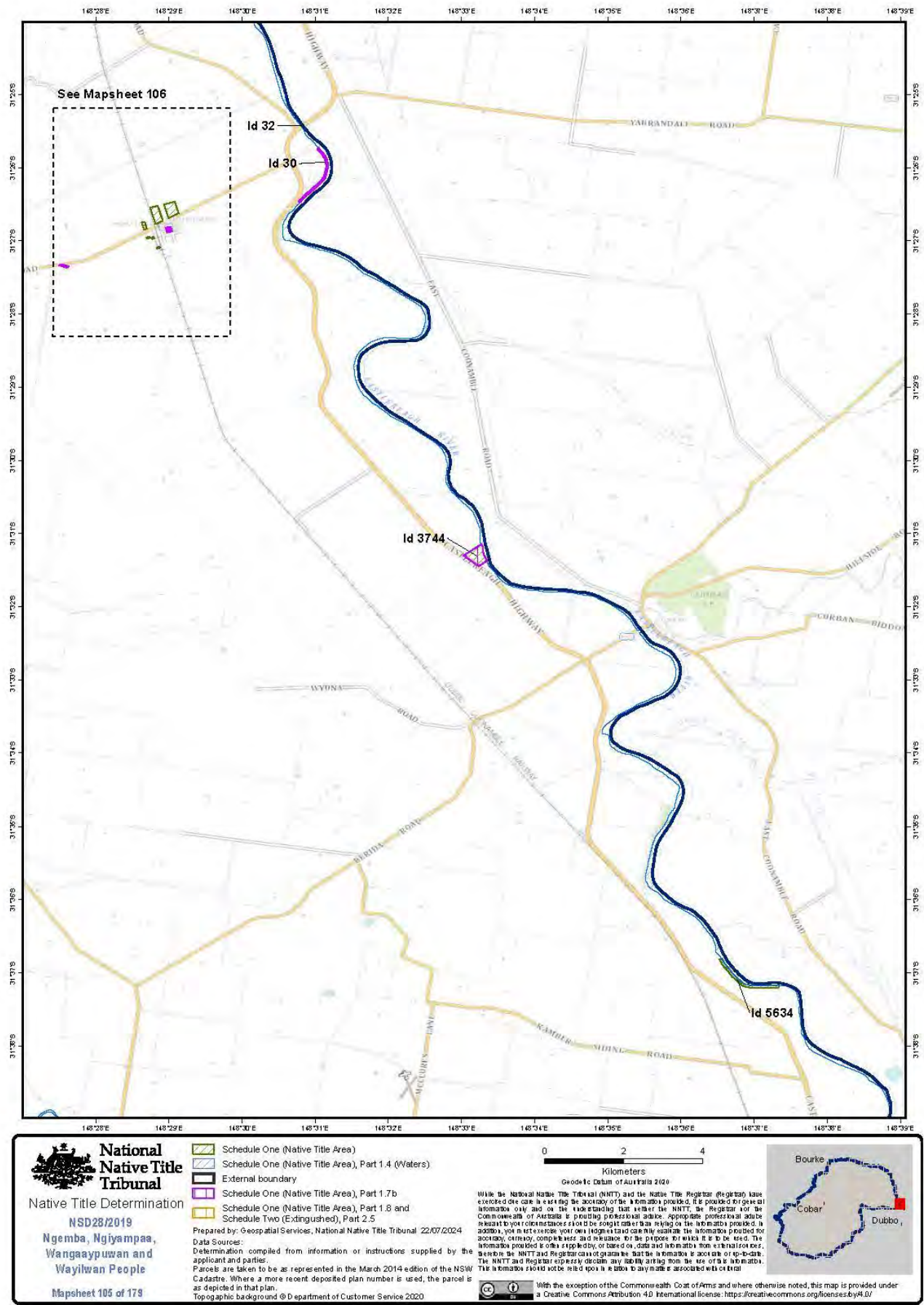
Filepath: V:\NSW\NTDA\2012\NC2012_001 Ngemba, Ngiyampaa, Wangaaypuwan and Wayilwan People\Mapping\G2024_0665_Determination_Mapping\G20240722_NC2012_001_NTD_NTA_Mapbook_A3P.mxd Geotrack Number: G20240665

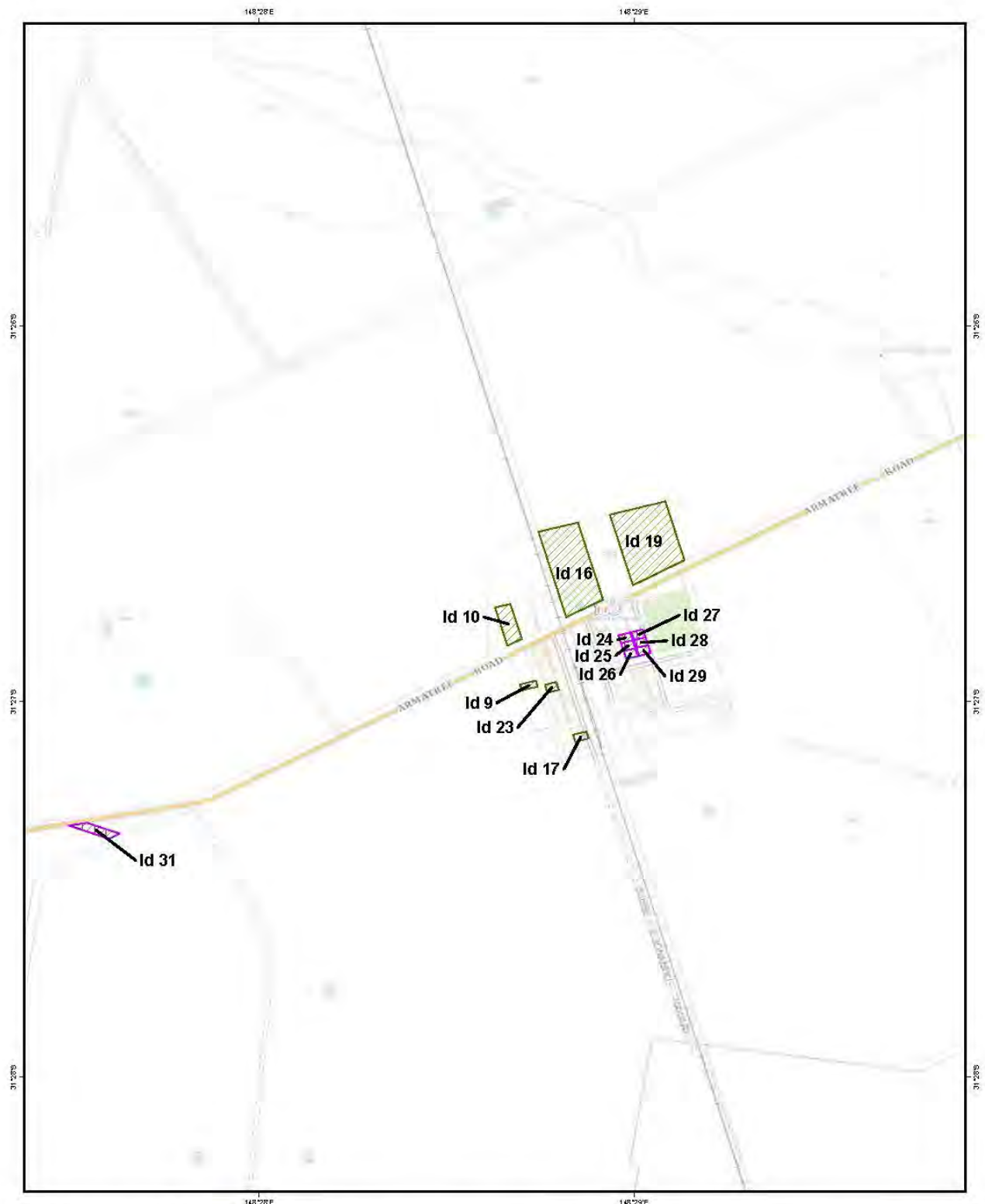















National Native Title Tribunal
Native Title Determination
NSD28/2019
Ngemba, Ngiyampaa,
Wangaaypuwan and
Wayilwan People
Mapsheet 106 of 178

- Schedule One (Native Title Area)
- Schedule One (Native Title Area), Part 1.4 (Waters)
- External boundary
- Schedule One (Native Title Area), Part 1.7b
- Schedule One (Native Title Area), Part 1.8 and Schedule Two (Extinguished), Part 2.5

Prepared by: Geospatial Services, National Native Title Tribunal 22/07/2024

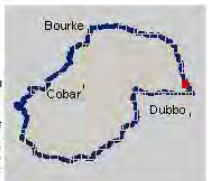
Data Sources:
Determination compiled from information or instructions supplied by the applicant and parties.
Parcels are taken to be as represented in the March 2014 edition of the NSW Cadastre. Where a more recent deposited plan number is used, the parcel is as depicted in that plan.
Topographic background © Department of Customer Service 2020

0 0.5 1
Kilometers

Geospatial Data of Australia 2020

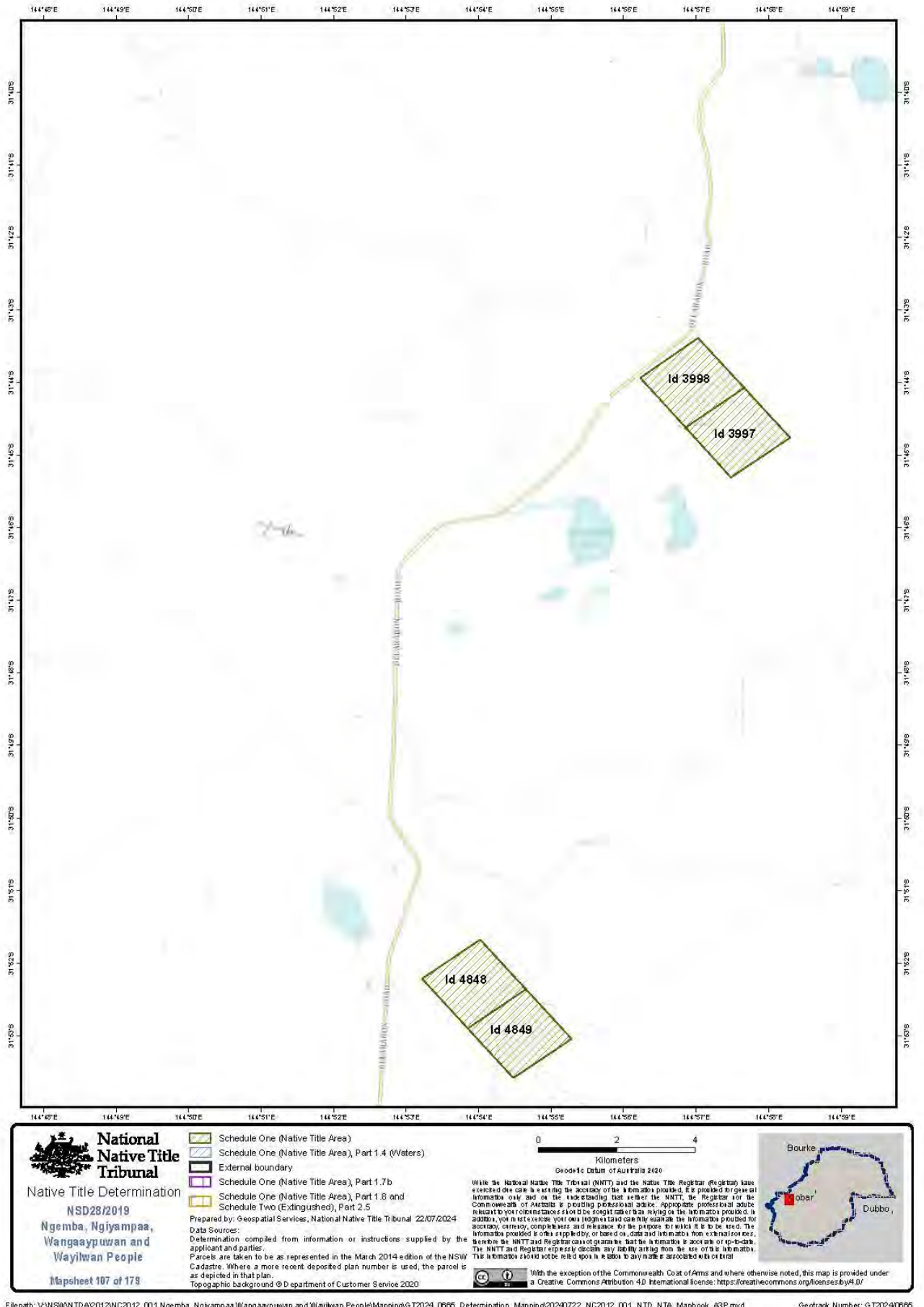
While the National Native Title Tribunal (NNTT) and the Native Title Registrar (Registrar) have exercised due care in compiling the accuracy of the information provided, it is provided for general information only and on the understanding that neither the NNTT, the Registrar nor the Commonwealth of Australia is providing professional advice. Appropriate professional advice relevant to your circumstances should be sought before relying on the information provided. In addition, you must exercise your own judgement and carefully evaluate the information provided for accuracy, currency, completeness and relevance for the purpose for which it is to be used. The information provided is only supplied by, or based on, data and information from external sources. Neither the NNTT and Registrar can or guarantee that the information is accurate or up-to-date. The NNTT and Registrar expressly disclaim any liability arising from the use of this information. This information should not be relied upon in relation to any matters associated with or related to the determination.

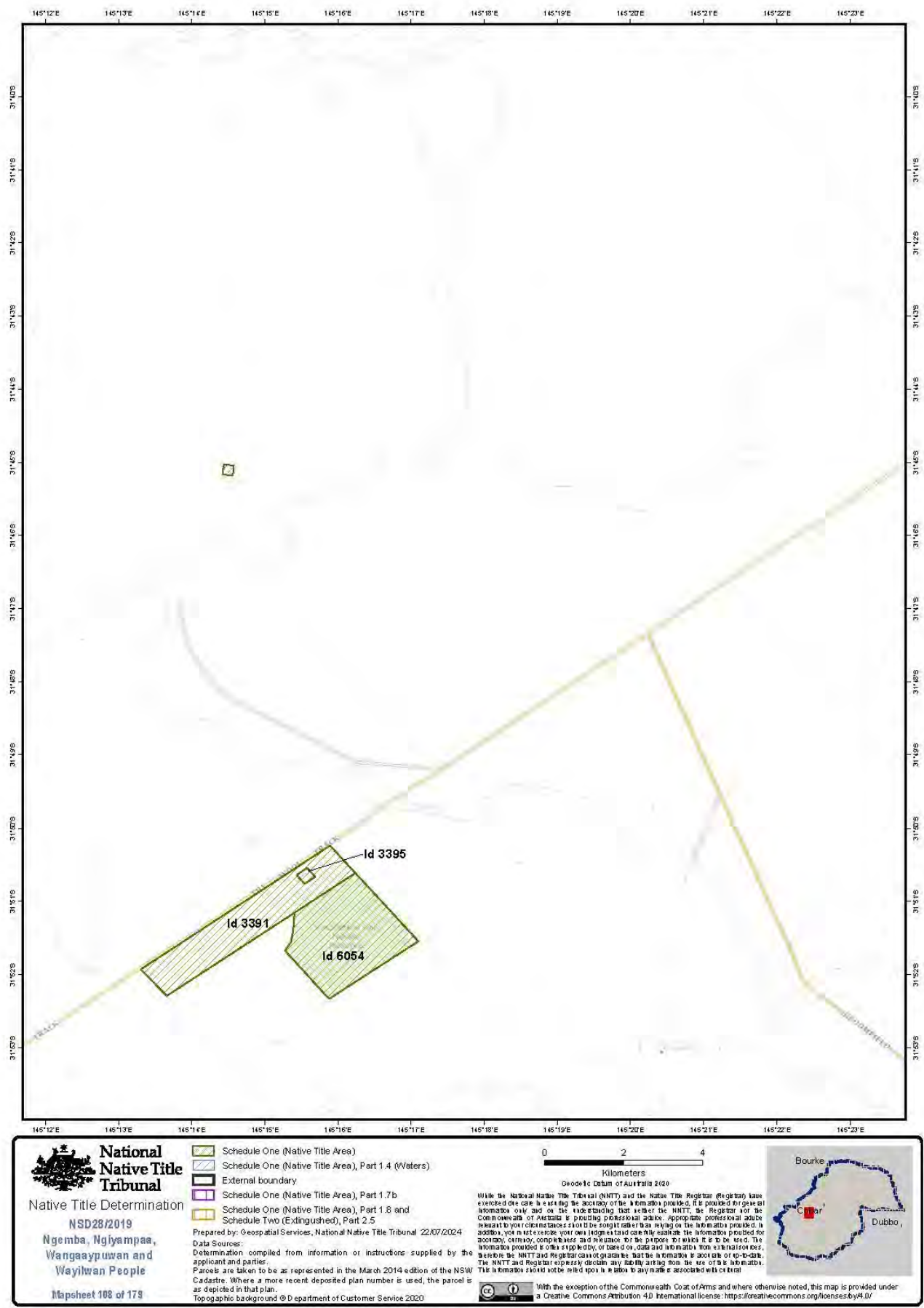
With the exception of the Commonwealth Coat of Arms and where otherwise noted, this map is provided under a Creative Commons Attribution 4.0 International license: <https://creativecommons.org/licenses/by/4.0/>

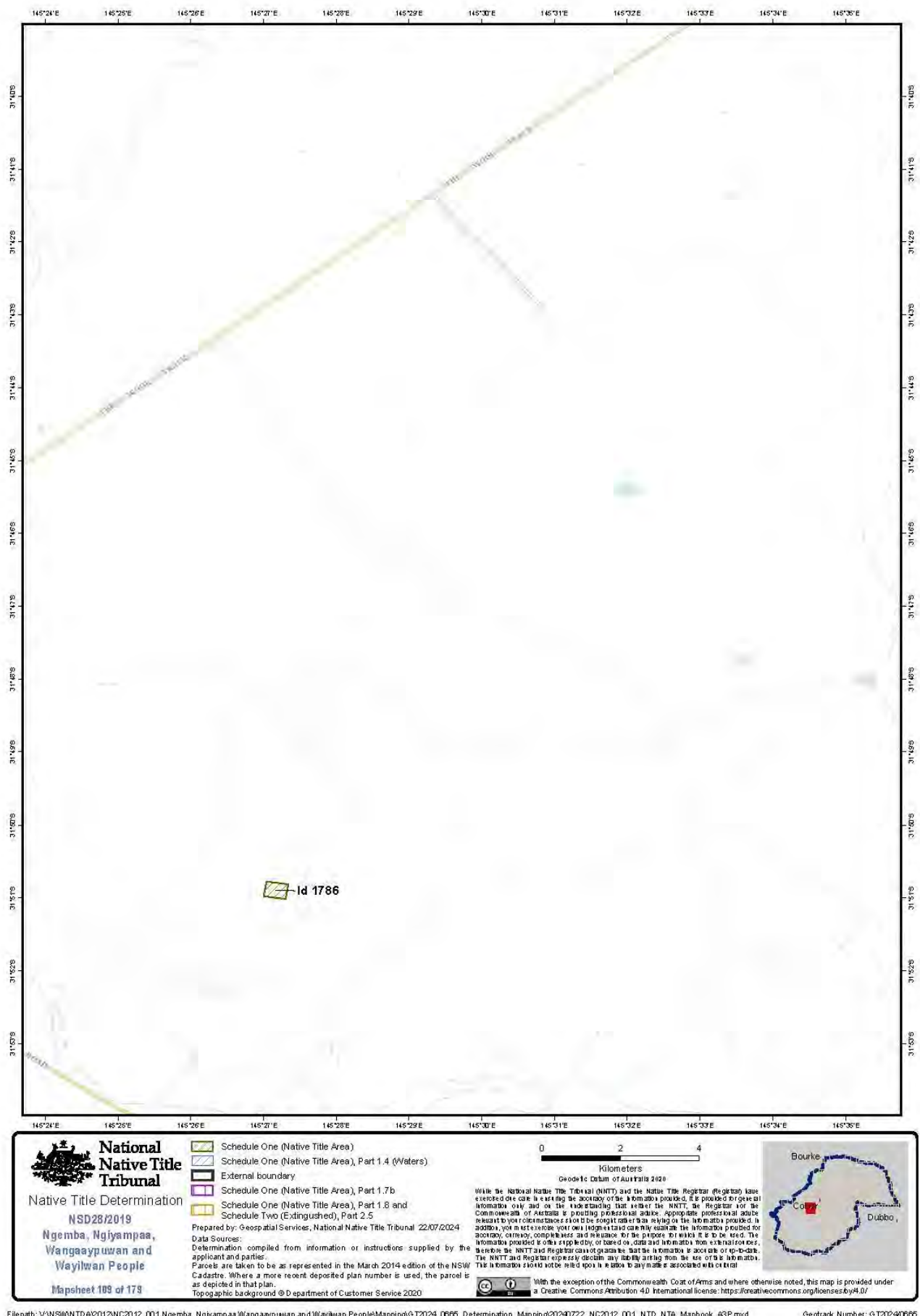


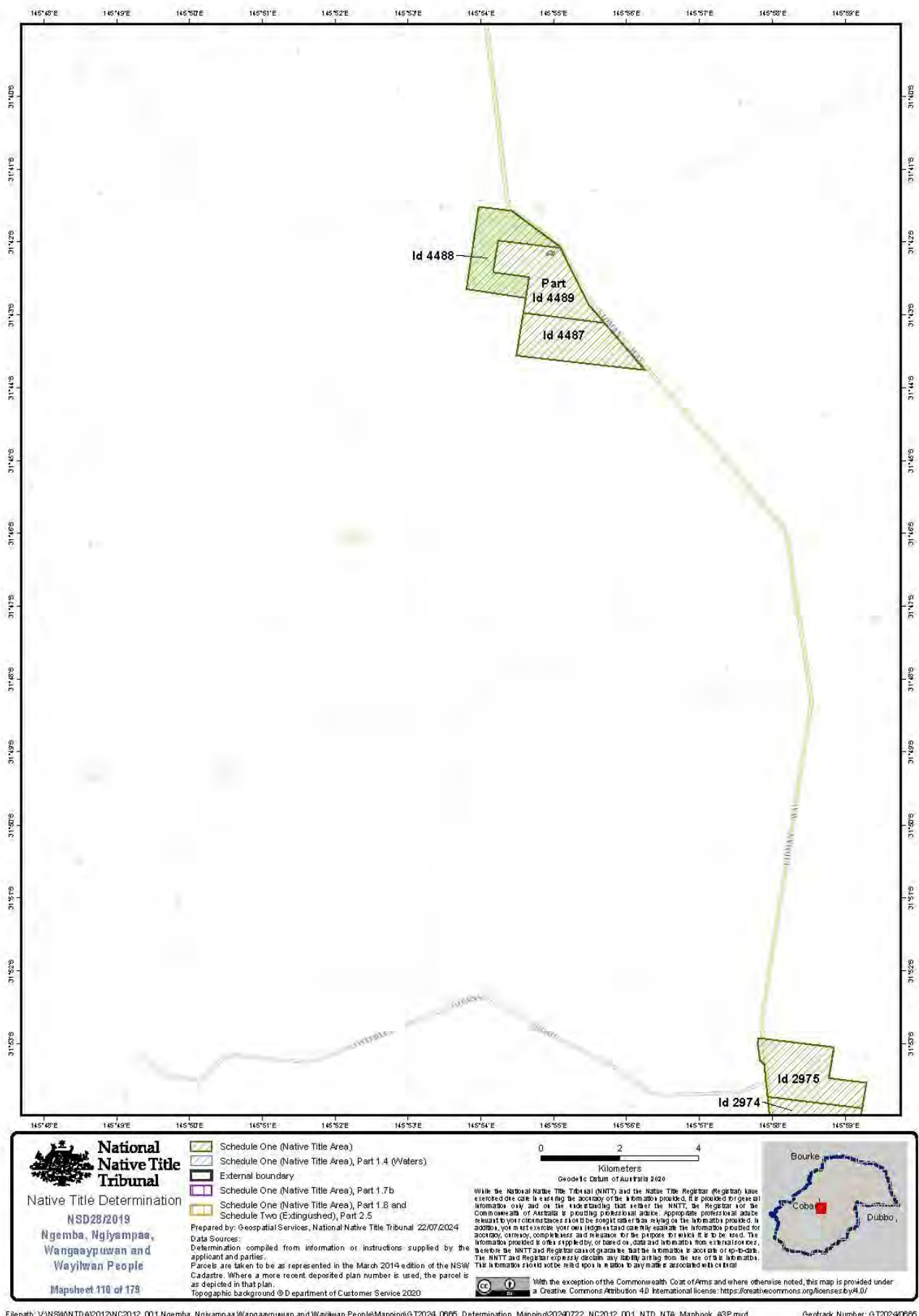
Filepath: V:\NSWNTDA\2012\NC2012_001 Ngemba, Ngiyampaa, Wangaaypuwan and Wayilwan People\Mapping\G2024_0665_Determination_Mapping\G20240722_NC2012_001_NTD_NTA_Mapbook_ASP.mxd

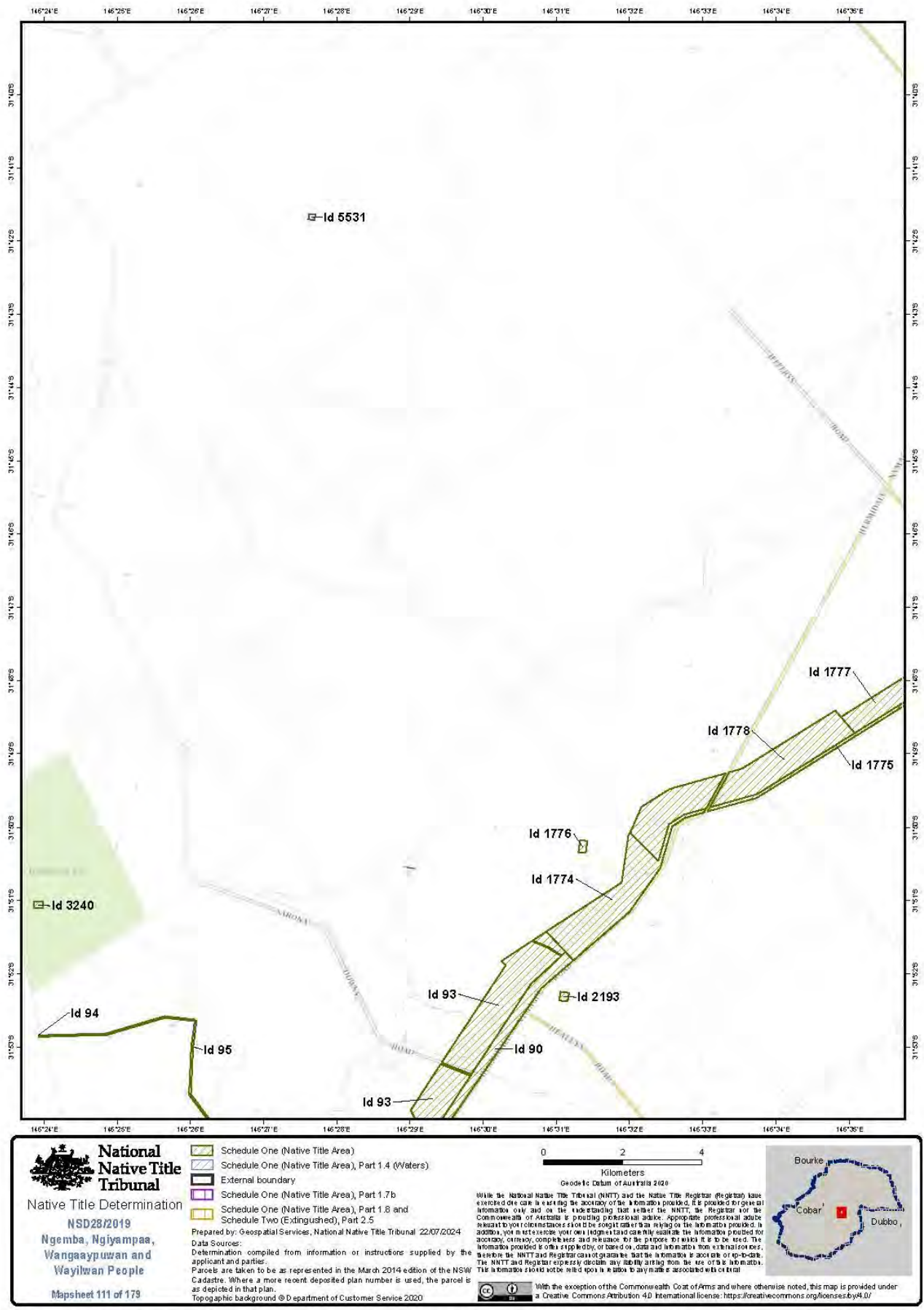
Geotrack Number: G20240665

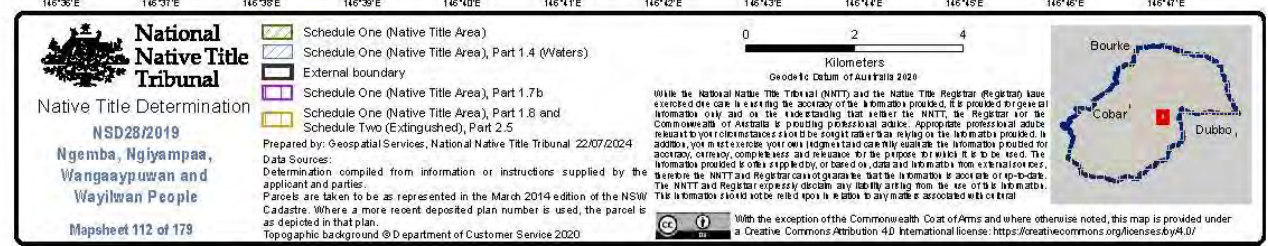
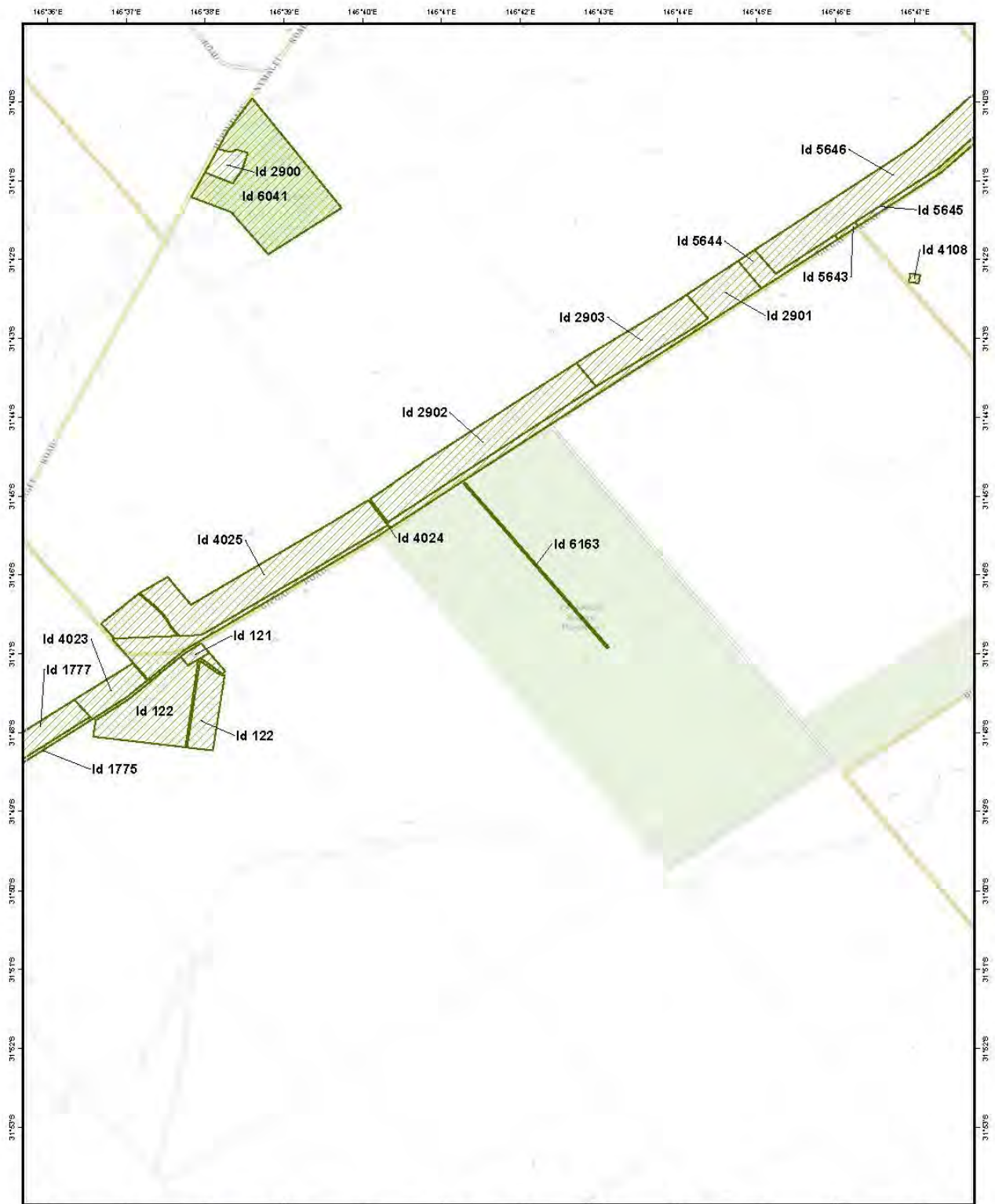




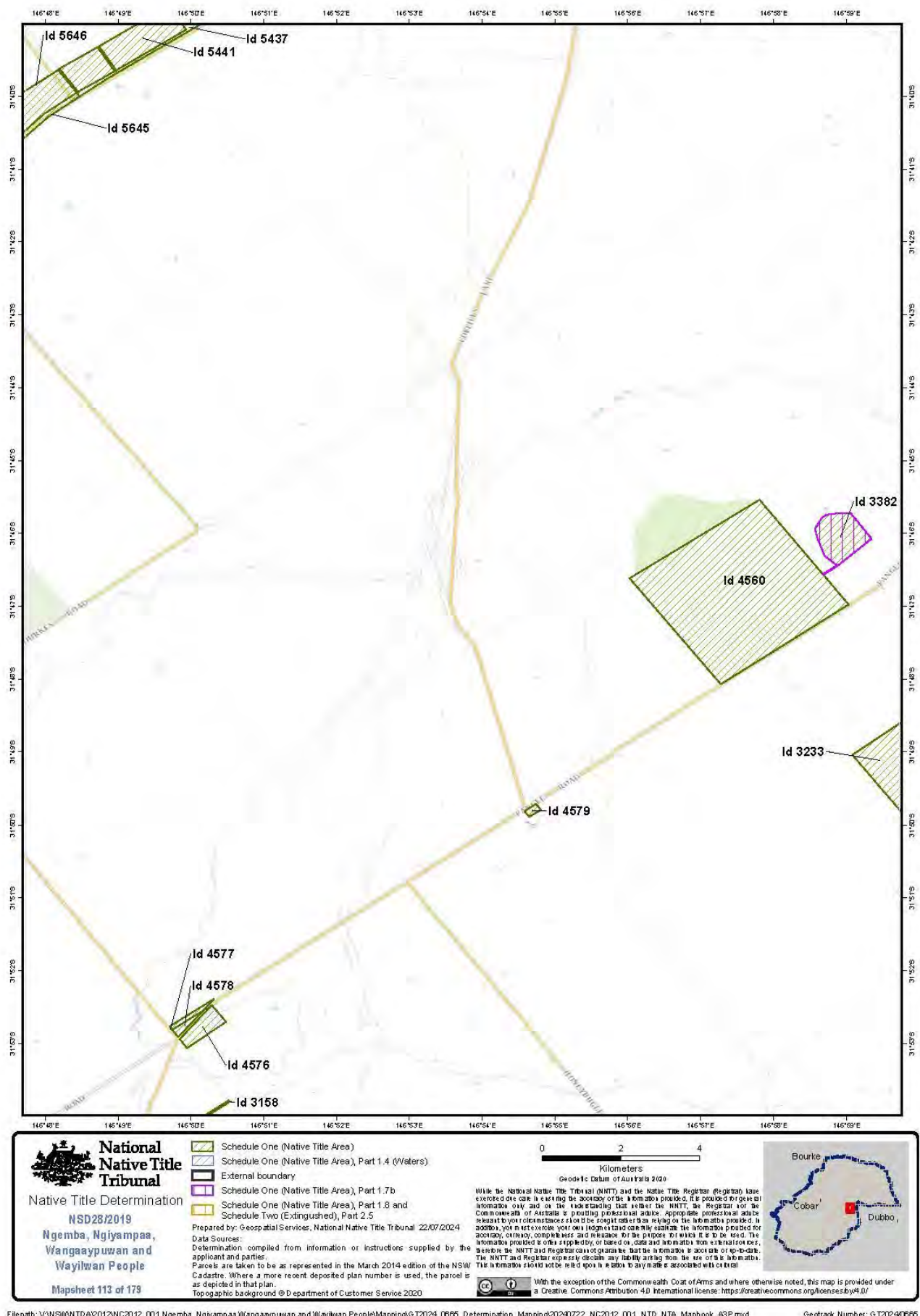


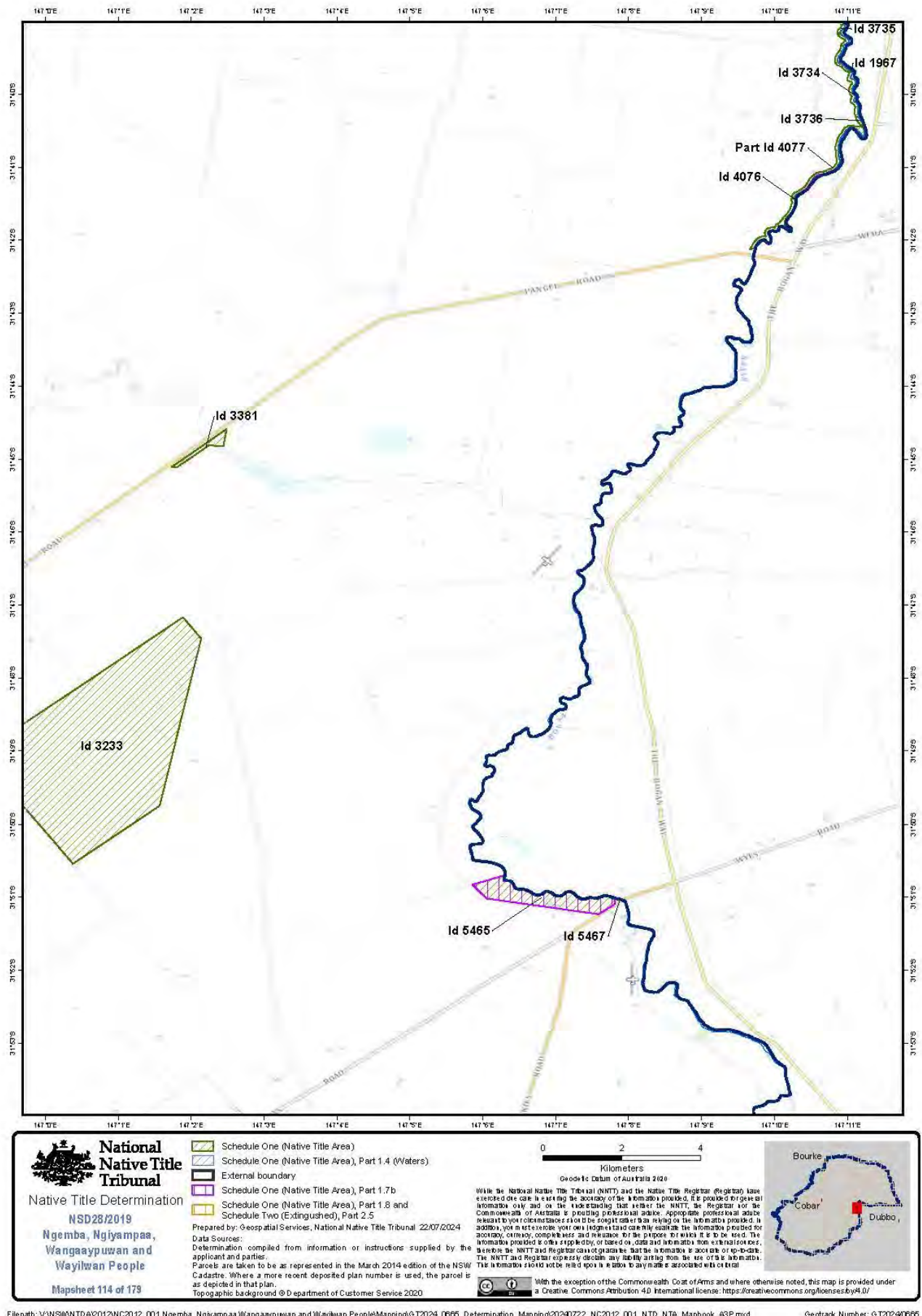


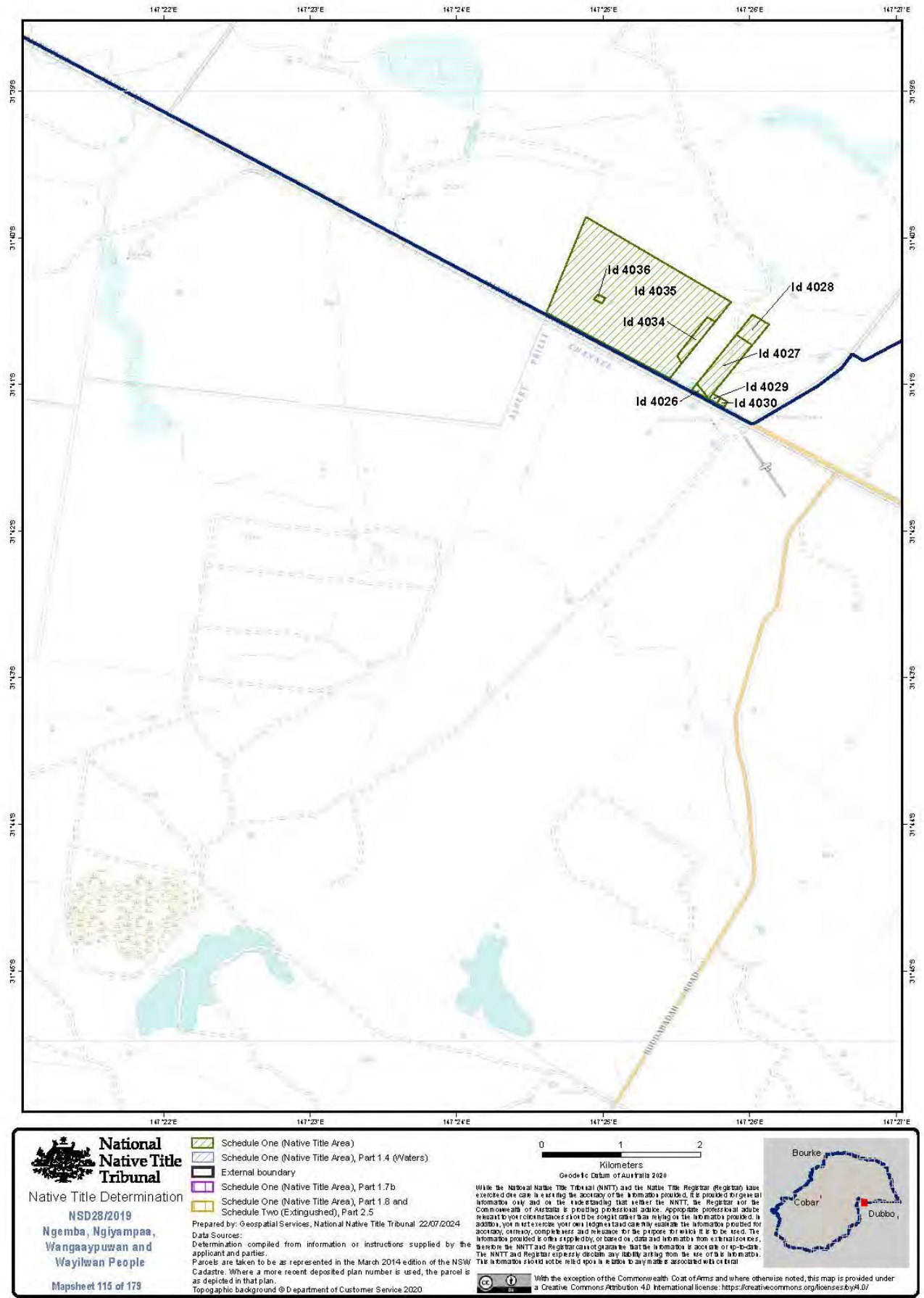


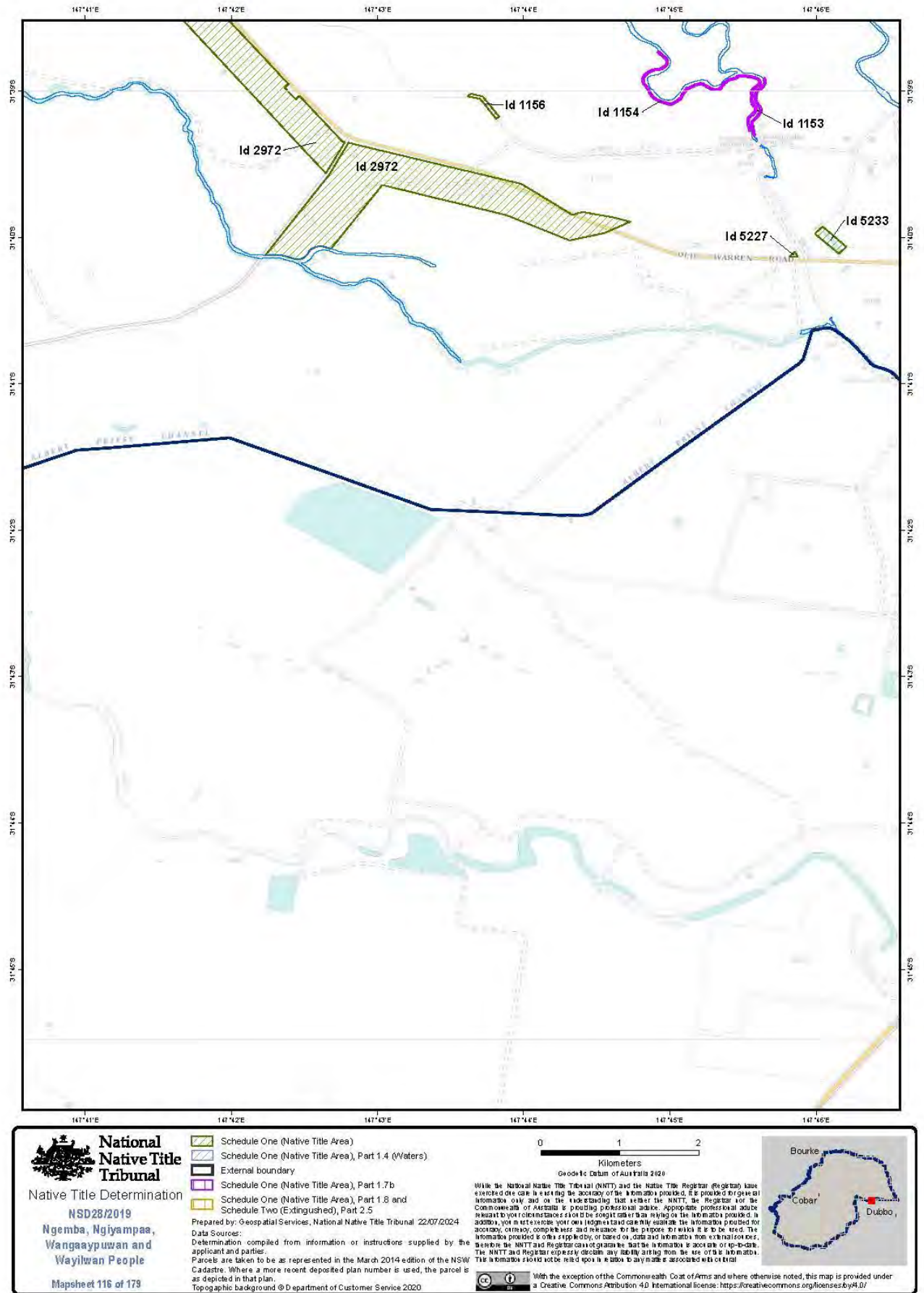


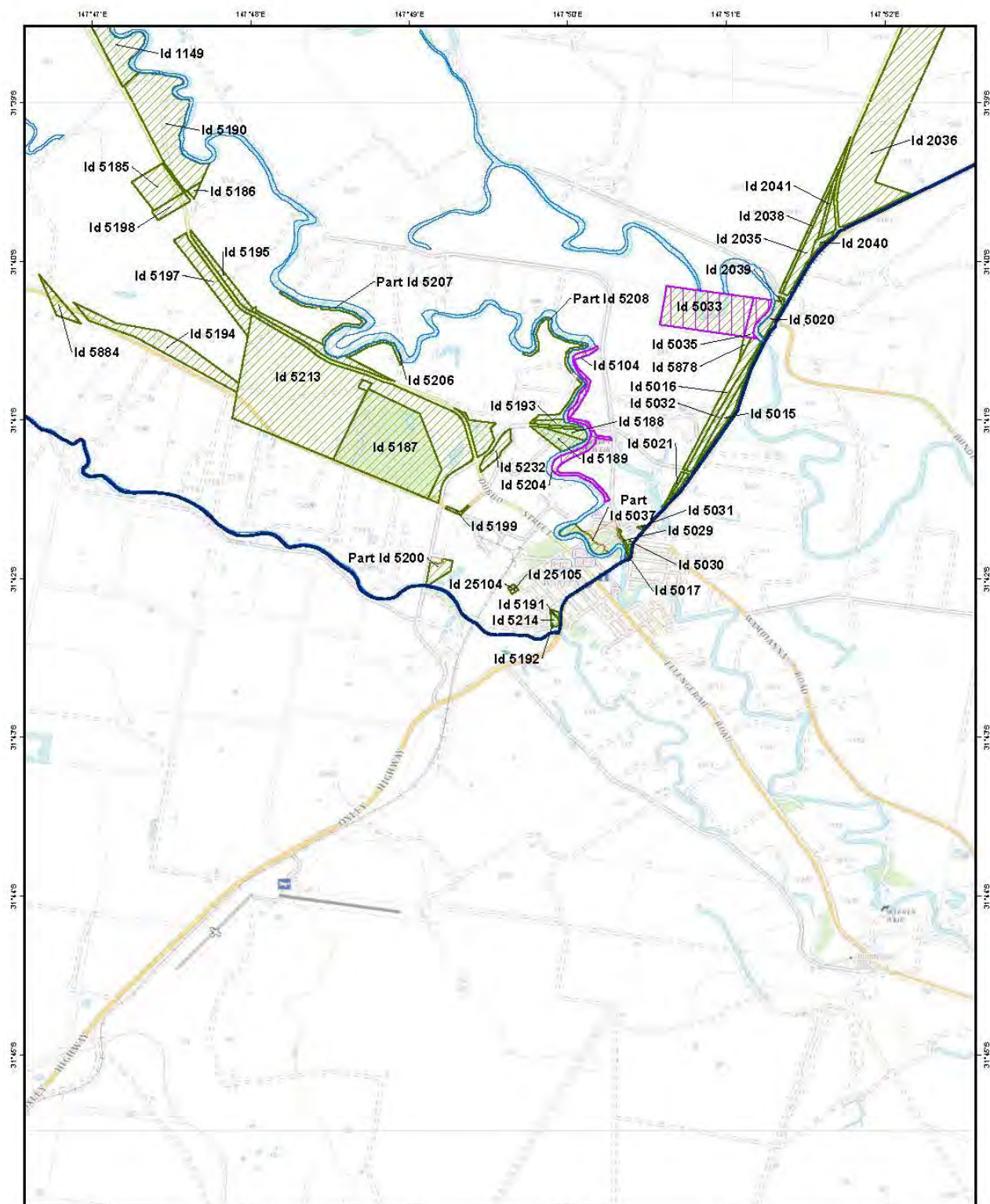
Filepath: V:\NSWNTDA\2012\NC2012_001 Ngemba, Ngiyampaa, Wangaaypuwan and Wayilwan People\Mapping\G2024_0665_Determination_Mapping\20240722_NC2012_001_NTD_NTA_Mapbook_ASP.mxd Geotrack Number: G20240665














National Native Title Tribunal
Native Title Determination
NSD28/2019
Ngemba, Ngiyampaa,
Wangaaypuwan and
Wayilwan People
Mapsheet 117 of 179

Schedule One (Native Title Area)
 Schedule One (Native Title Area), Part 1.4 (Waters)
 External boundary
 Schedule One (Native Title Area), Part 1.7b
 Schedule One (Native Title Area), Part 1.8 and Schedule Two (Extinguished), Part 2.5

Prepared by: Geospatial Services, National Native Title Tribunal 22/07/2024

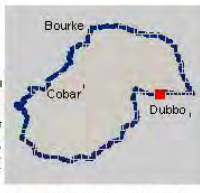
Data Sources:
Determination compiled from information or instructions supplied by the applicant and parties.
Parcels are taken to be as represented in the March 2014 edition of the NSW Cadastre. Where a more recent deposited plan number is used, the parcel is as depicted in that plan.
Topographic background © Department of Customer Service 2020

0 1 2
Kilometers

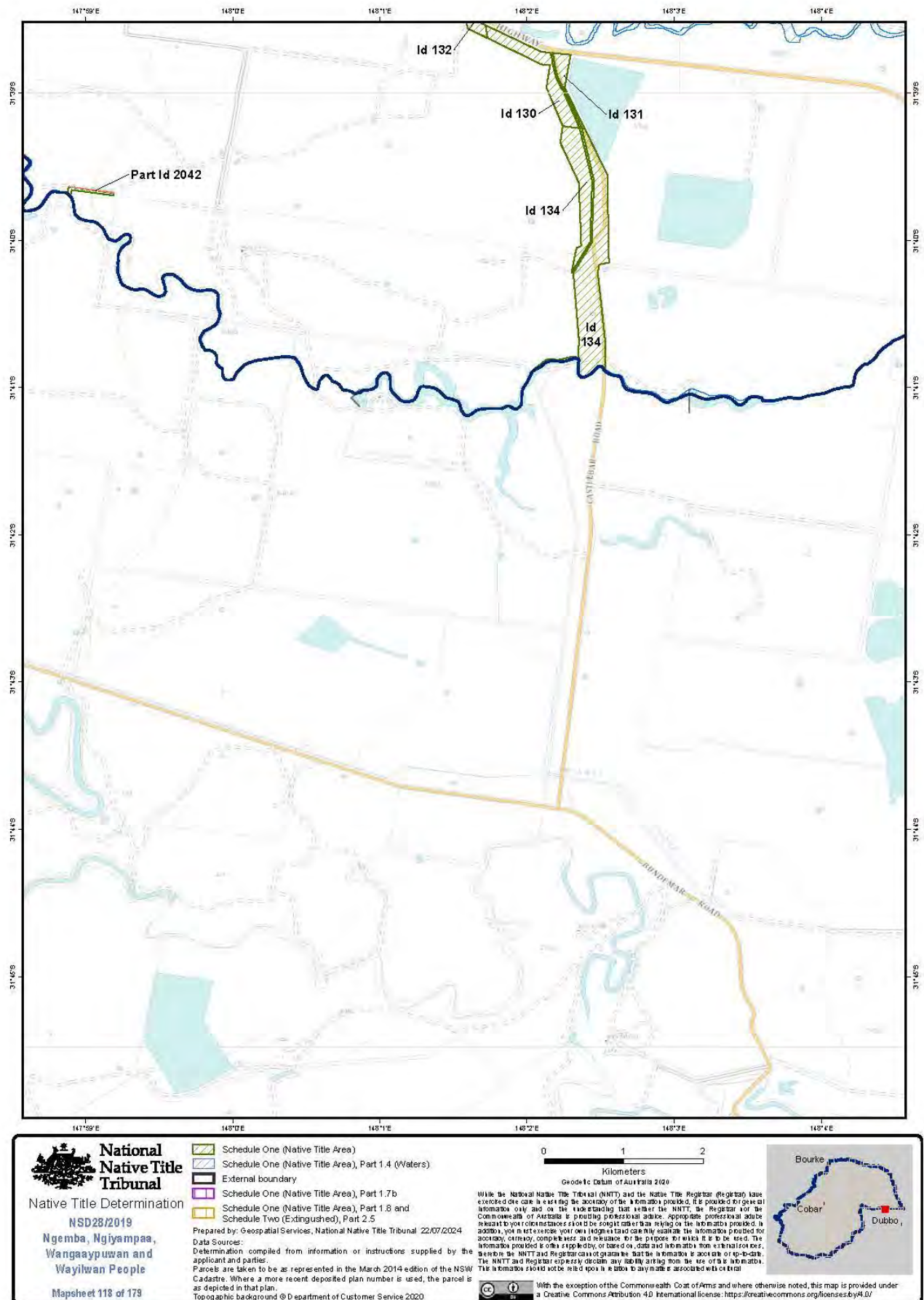
Geographic Datum of Australia 2020

While the National Native Title Tribunal (NNTT) and the Native Title Registrar (Registrar) have exercised due care in creating the accuracy of the information provided, it is provided as general information only and on the understanding that neither the NNTT, the Registrar nor the Commonwealth of Australia is providing professional advice. Appropriate professional advice relevant to your circumstances should be sought before relying on the information provided. In addition, you must exercise your own judgment and carefully evaluate the information provided for accuracy, currency, completeness and relevance for the purpose for which it is to be used. The information provided is only a guide and should not be relied upon for any other purpose. Before the NNTT and Registrar can guarantee that the information is accurate or up-to-date, the NNTT and Registrar expressly disclaim any liability arising from the use of the information. This information should not be relied upon in relation to any matters associated with or related to the determination.

With the exception of the Commonwealth Coat of Arms and where otherwise noted, this map is provided under a Creative Commons Attribution 4.0 International license: <https://creativecommons.org/licenses/by/4.0/>

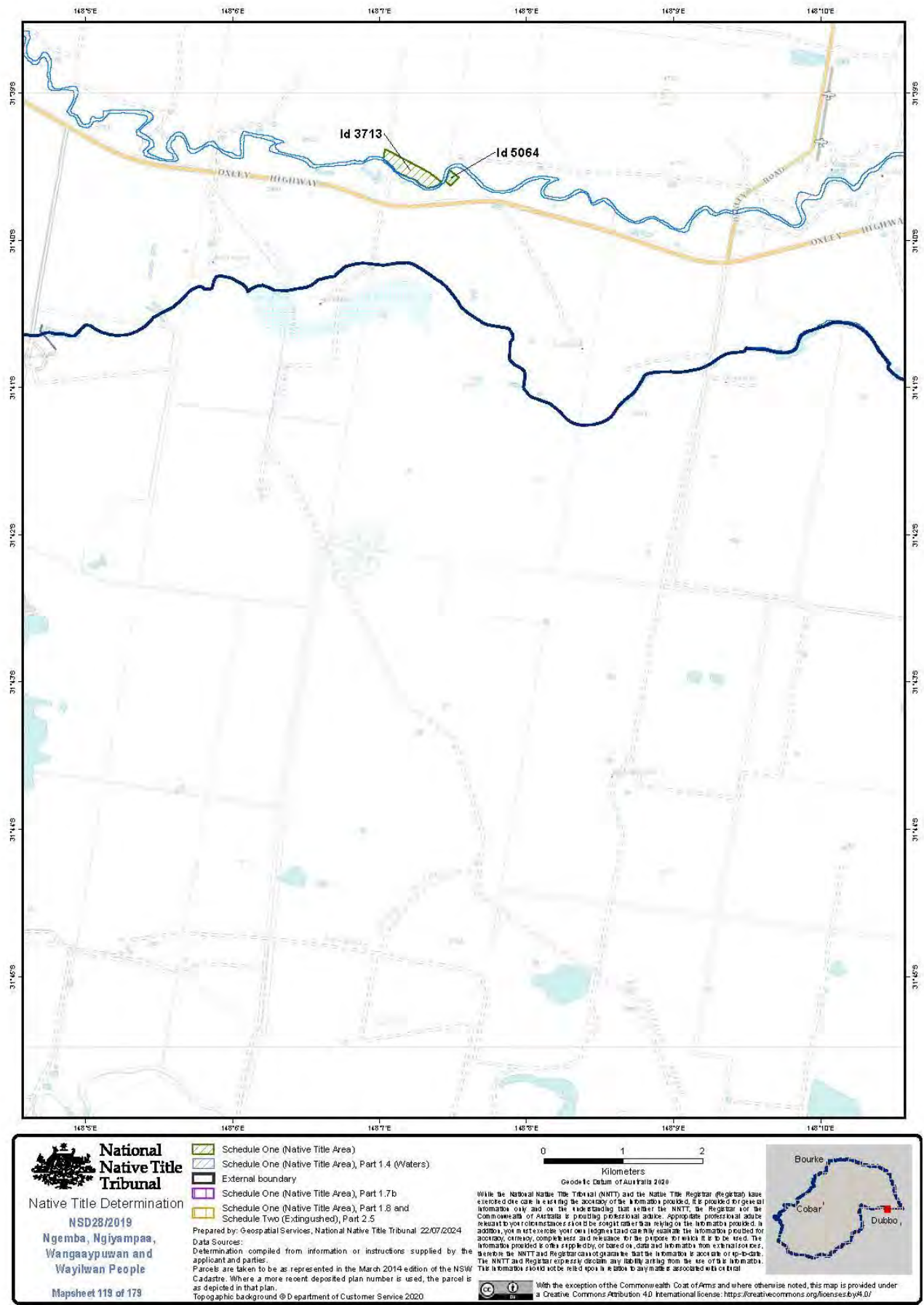


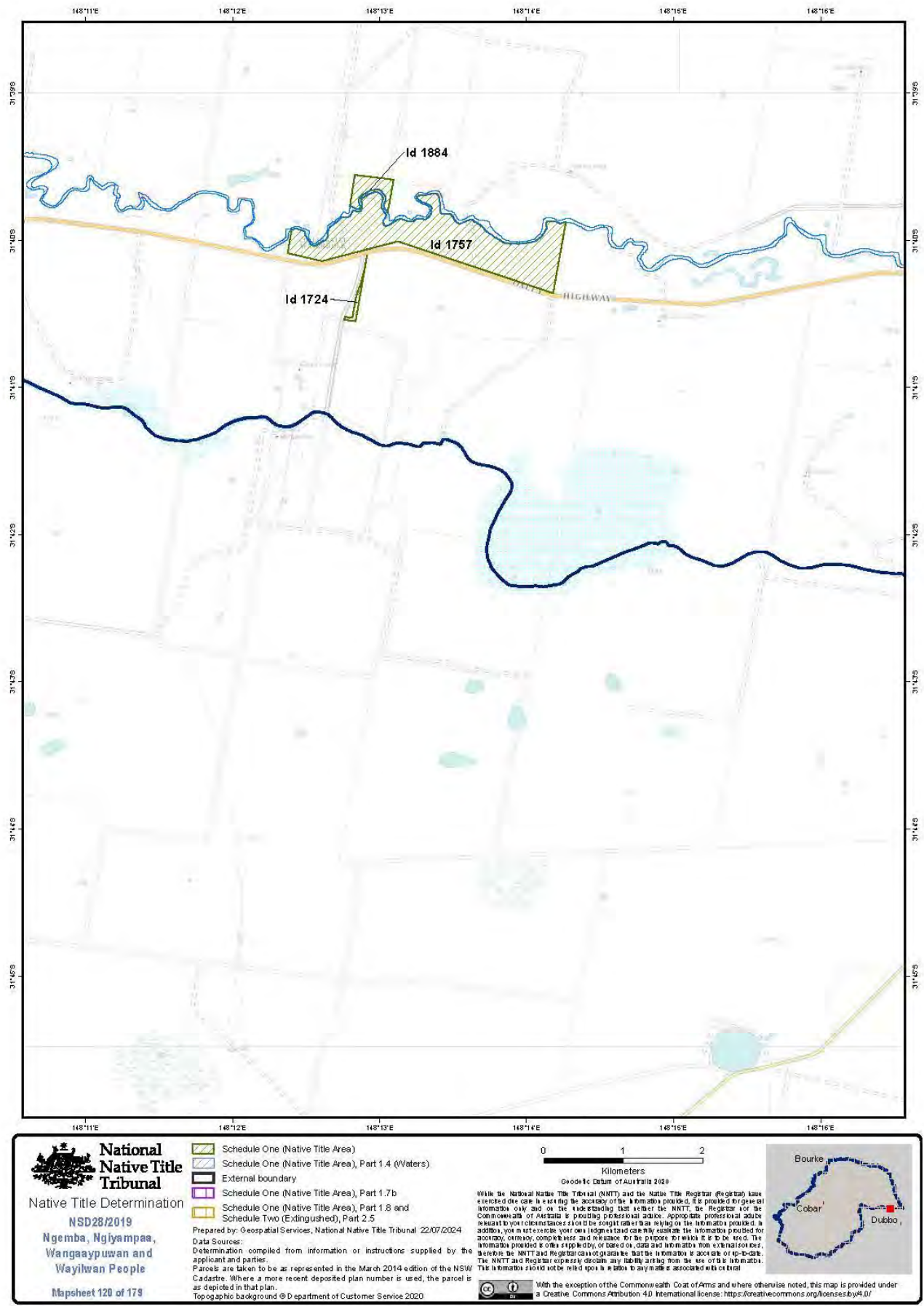
Filepath: V:\NSW\NNTT\2012\NC2012_001 Ngemba, Ngiyampaa, Wangaaypuwan and Wayilwan People\Mapping\G2024_0665_Determination_Mapping\G2024_0665_NC2012_001_NTD_NTA_Mapbook_ASP.mxd Geotrack Number: G20240665

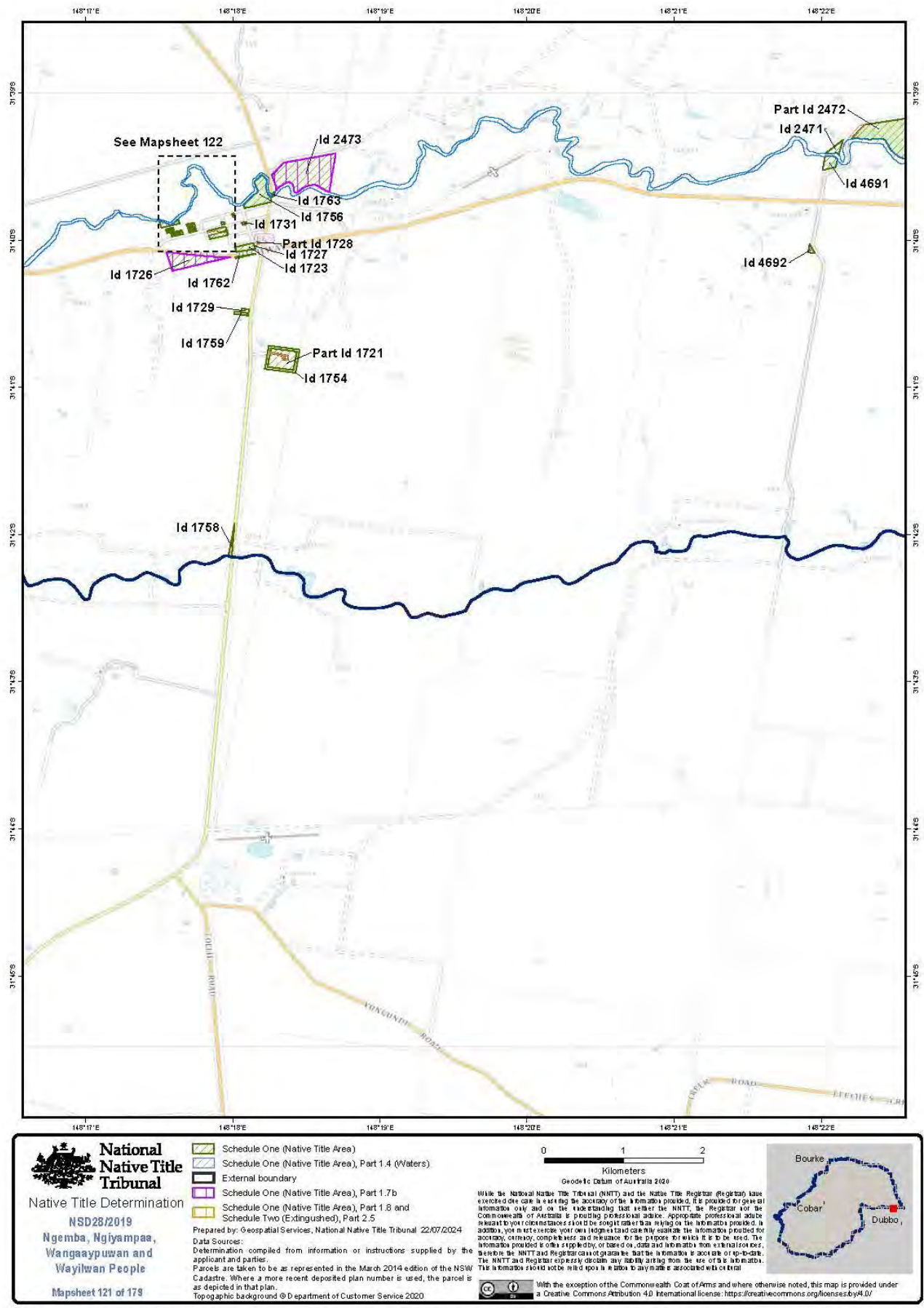


Filepath: V:\NSW\NTDA\2012\NC2012_001 Ngemba, Ngiyampaa, Wangaaypuwan and Wayilwan People\Mapping\G2024_0665_Determination_Mapping\G2024_001_NTD_NTA_Mapbook_ASP.mxd

Geotrack Number: G20240665

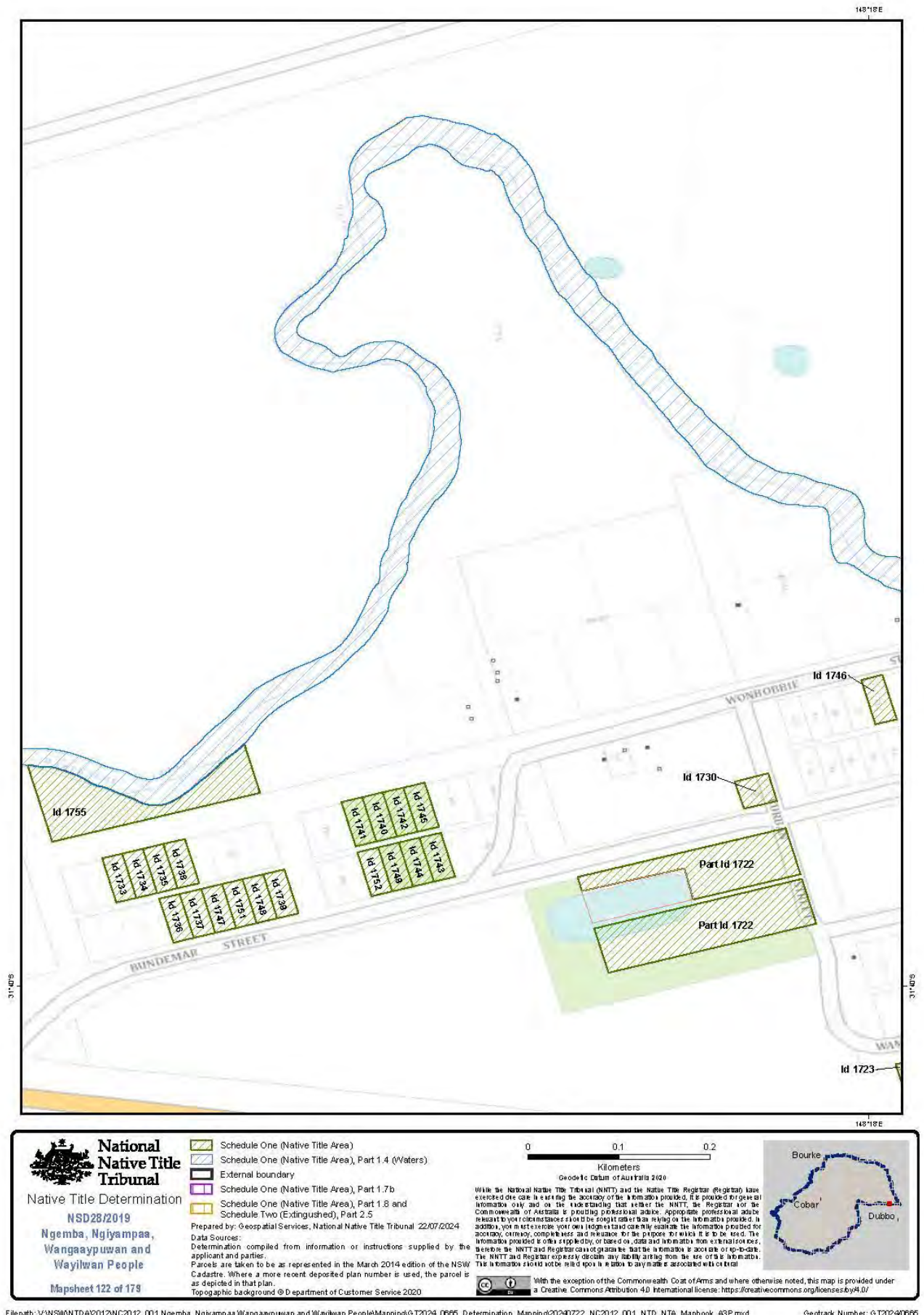


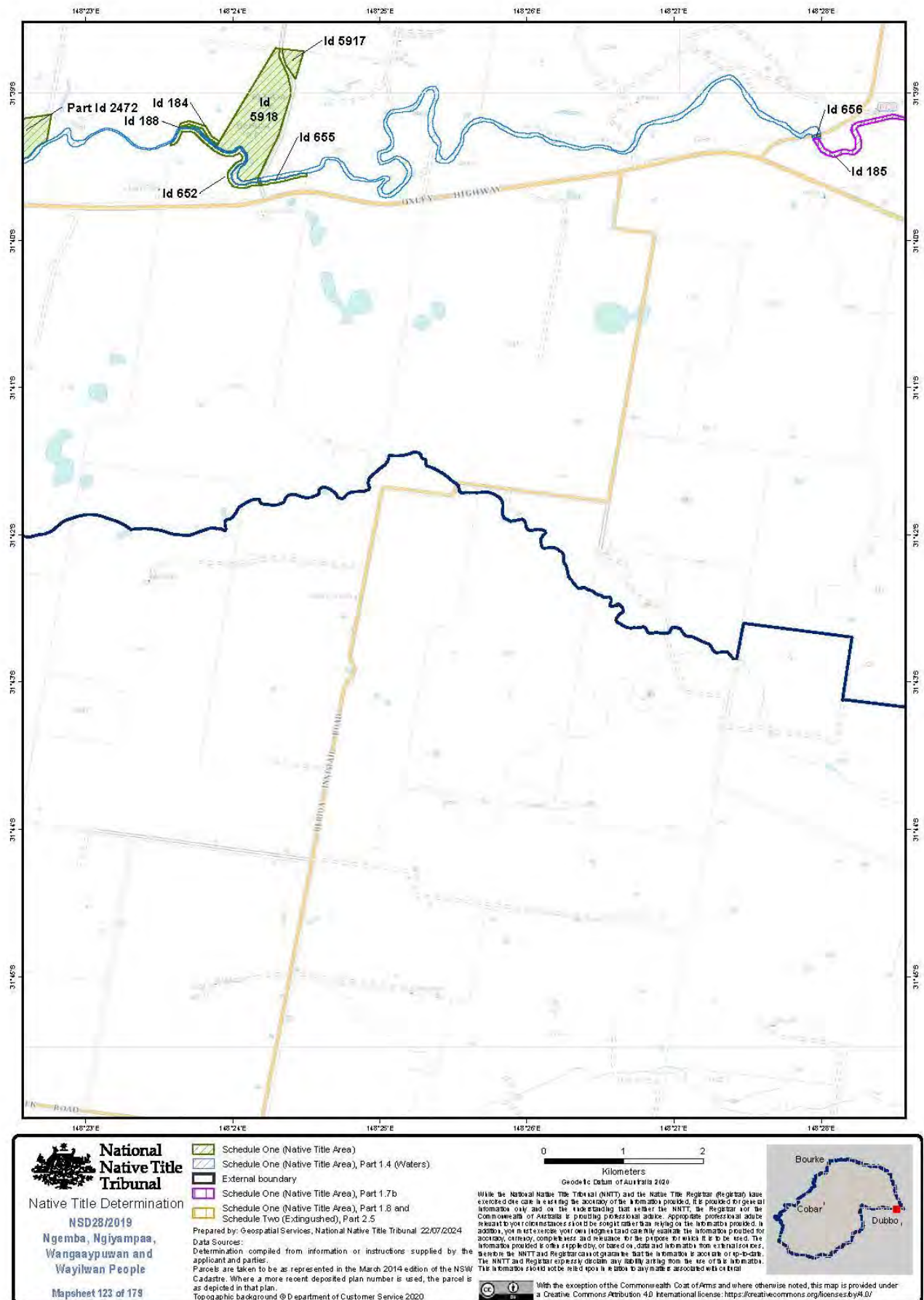




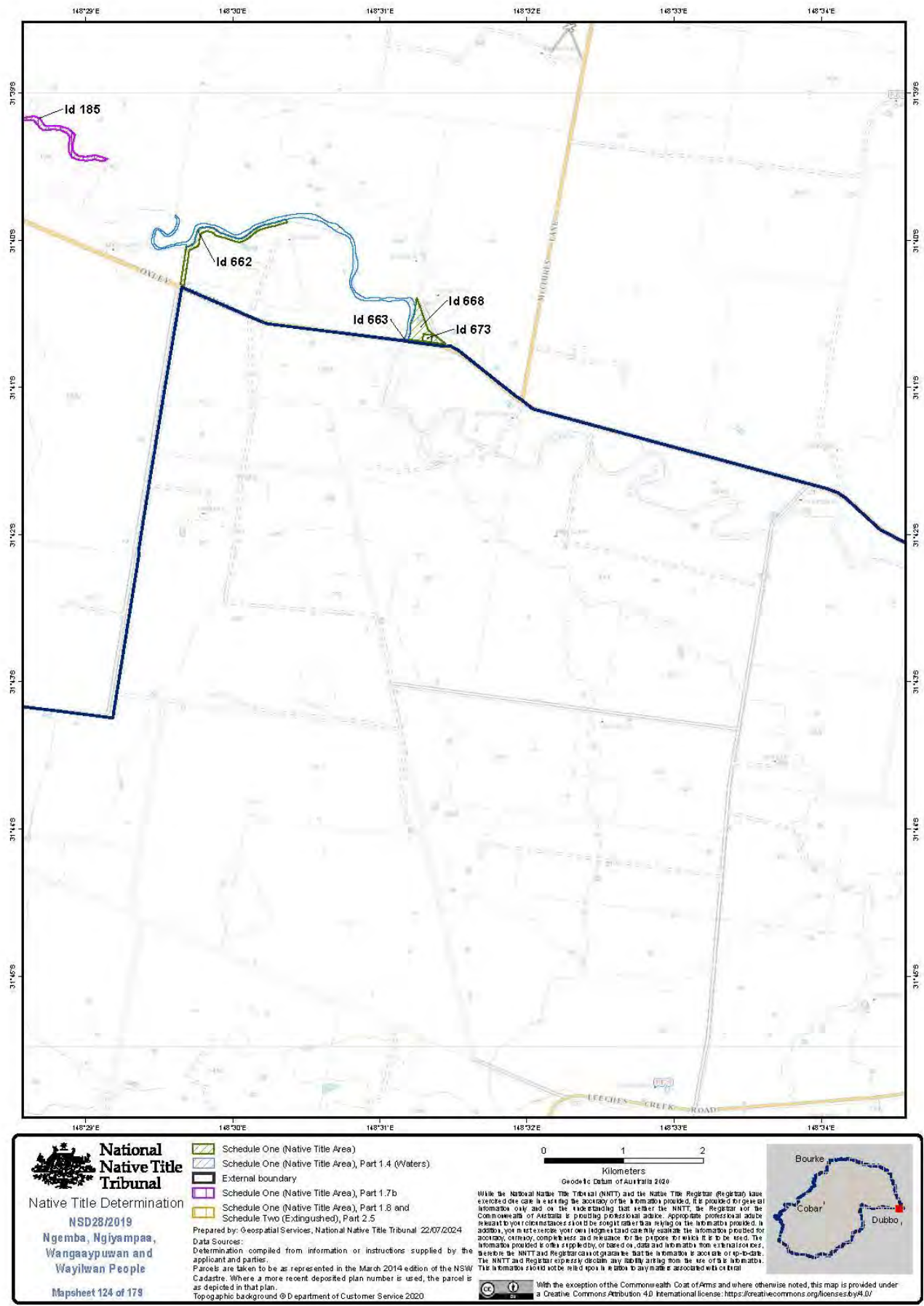
Filepath: V:\NSW\NNTT\2012\NC2012_001 Ngemba, Ngiyampaa, Wangaaypuwan and Wayilwan People\Mapping\G2024_0665_Determination_Mapping\20240722_NC2012_001_NTD_NTA_Mapbook_ASP.mxd

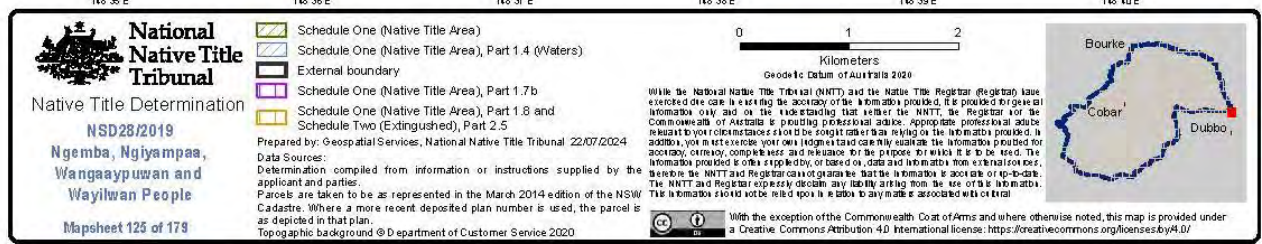
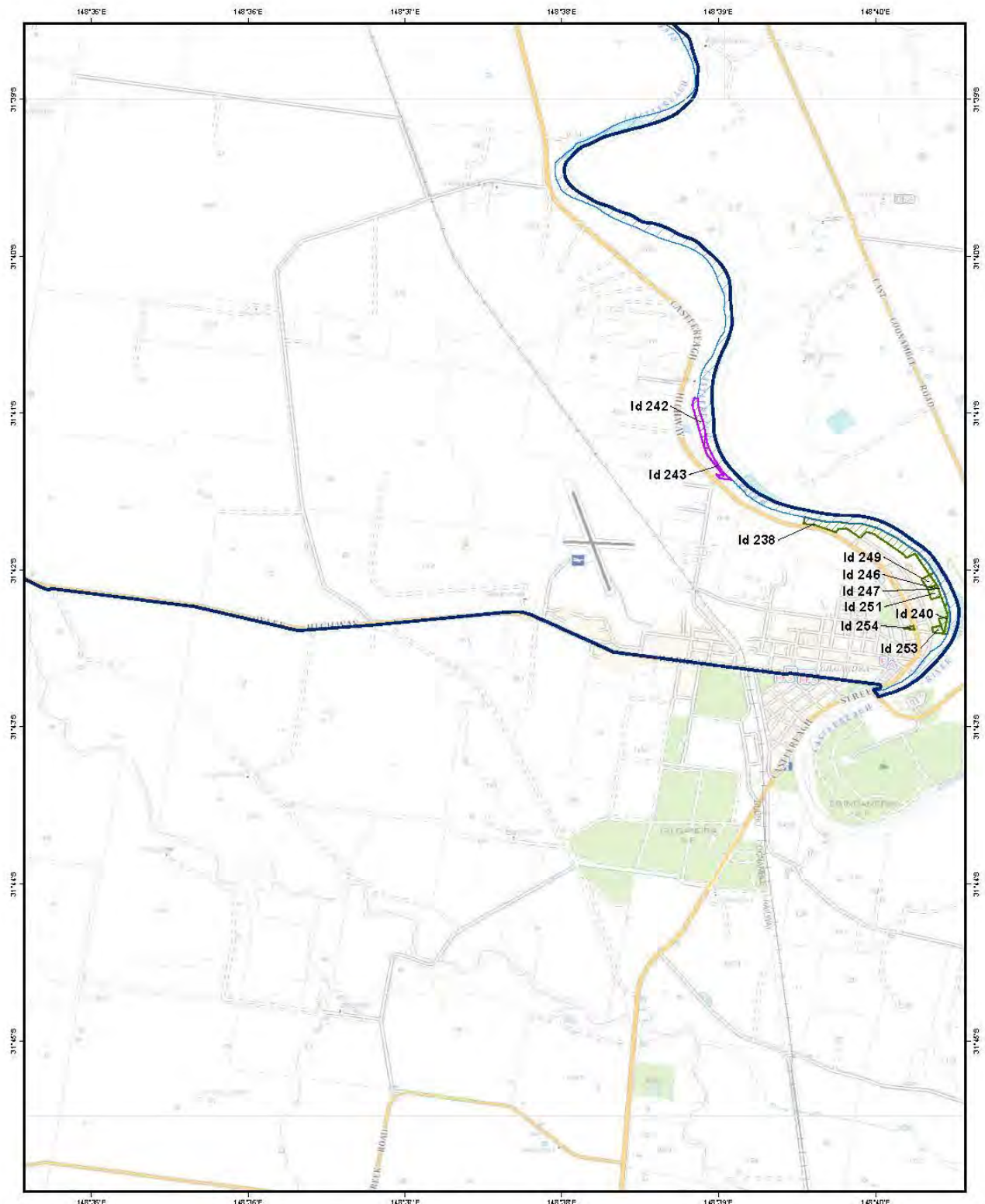
Geotrack Number: G20240665

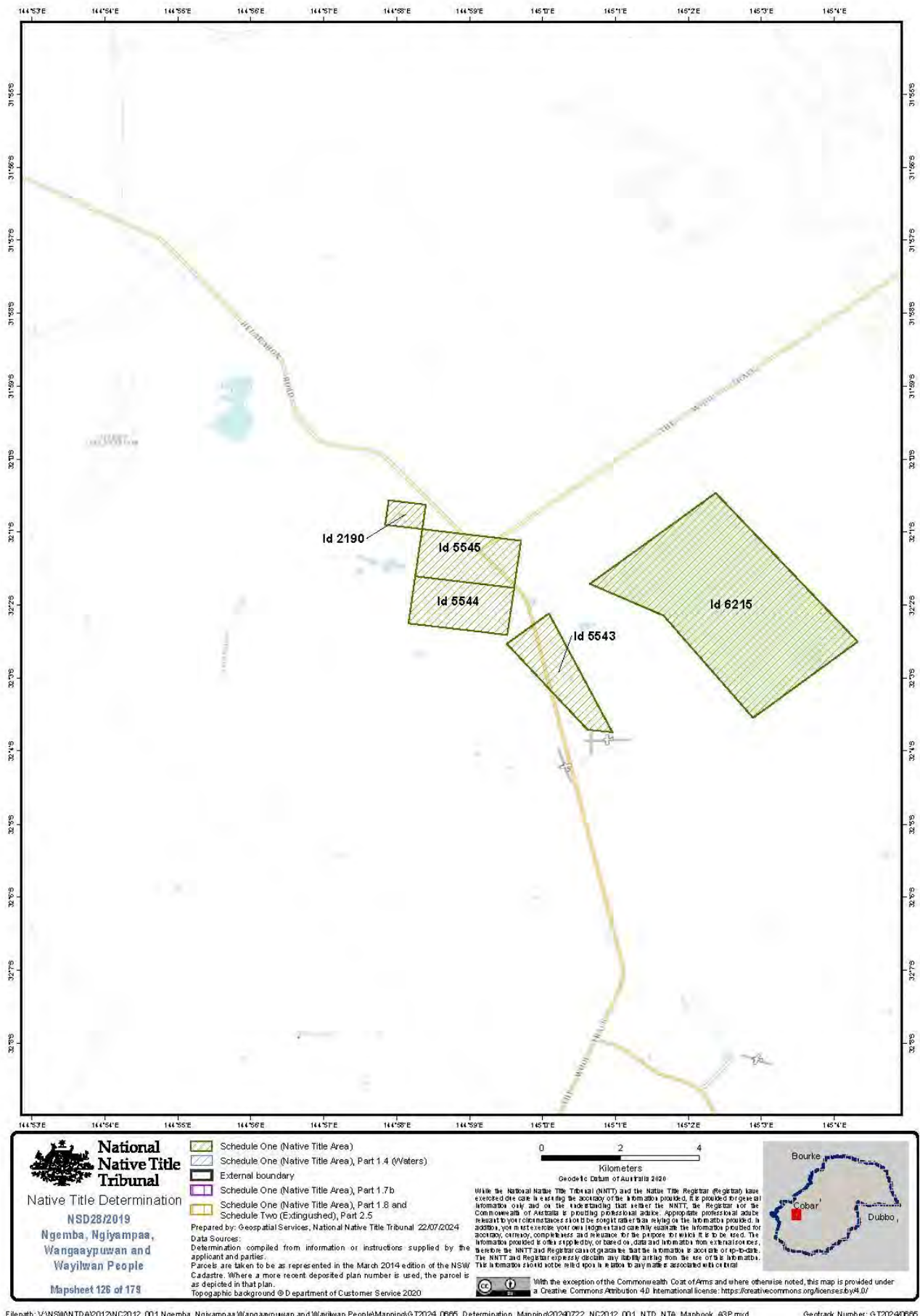


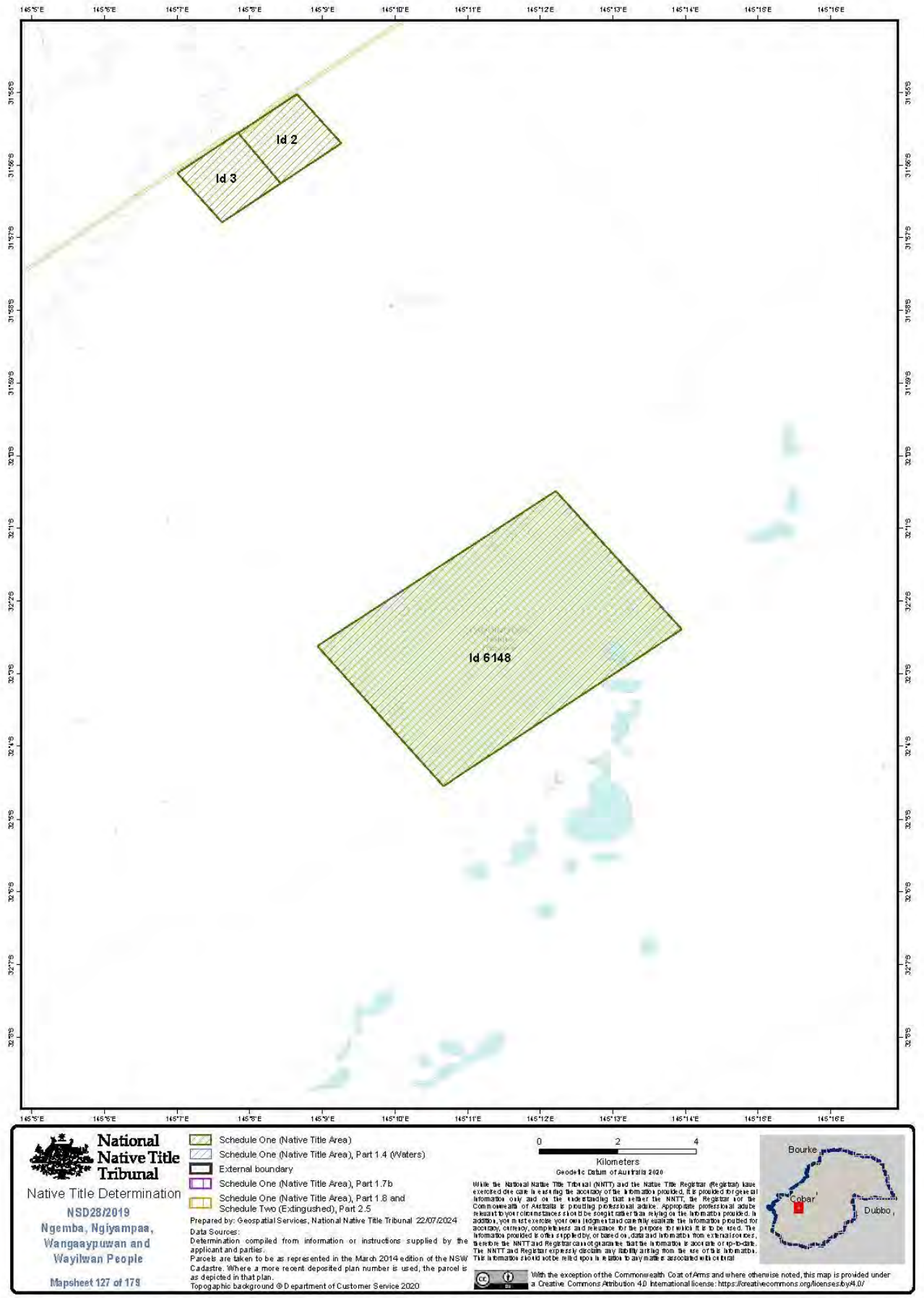


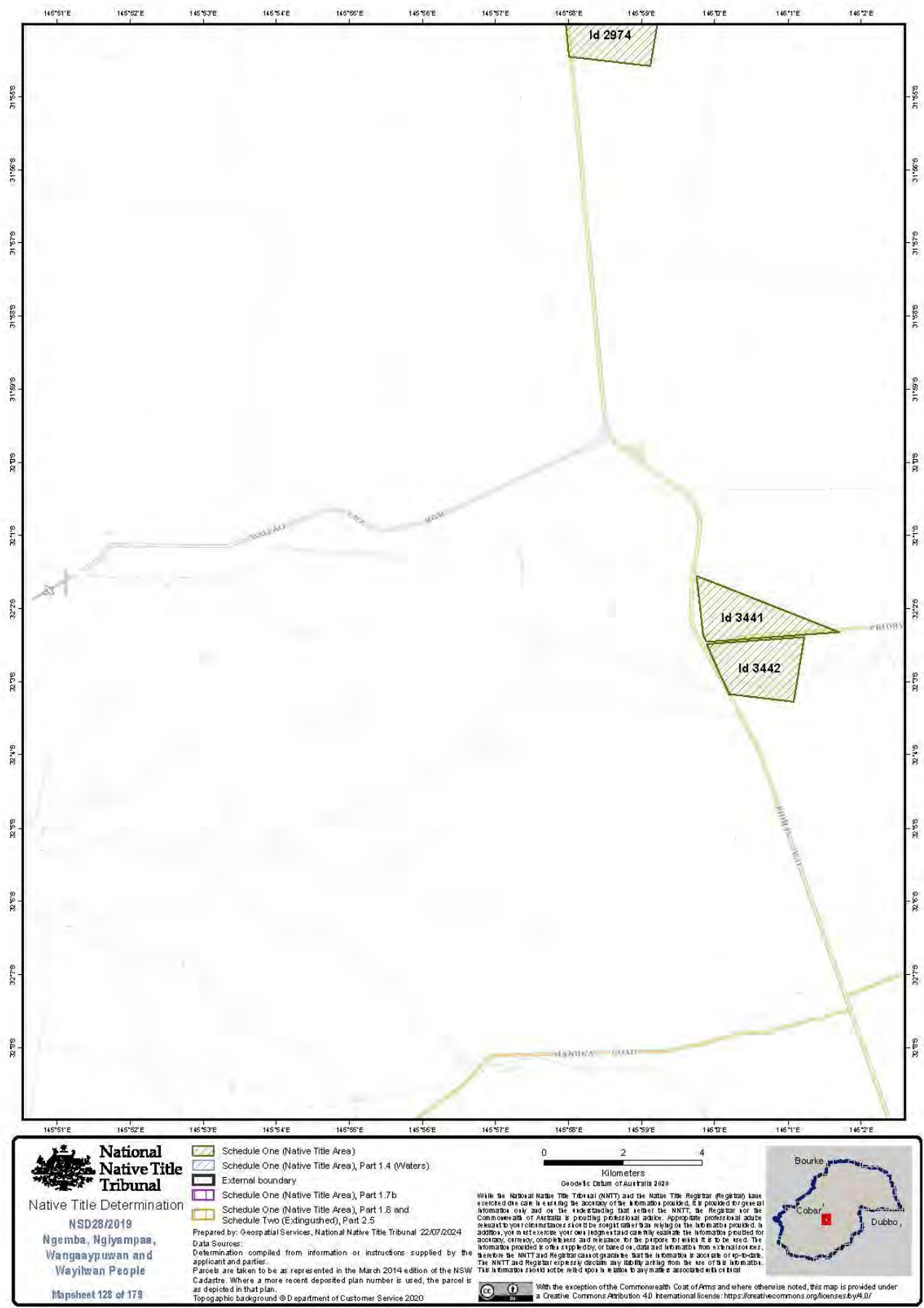
Filepath: V:\NSWNTDA\2012\NC2012_001 Ngemba_Ngiyampaa_Wangaaypuwan and Wayilwan People\Mapping\GT2024_0665_Determination_Mapping\20240722_NC2012_001_NTD_NTA_Mapbook_ASP.mxd Geotrack Number: GT20240665

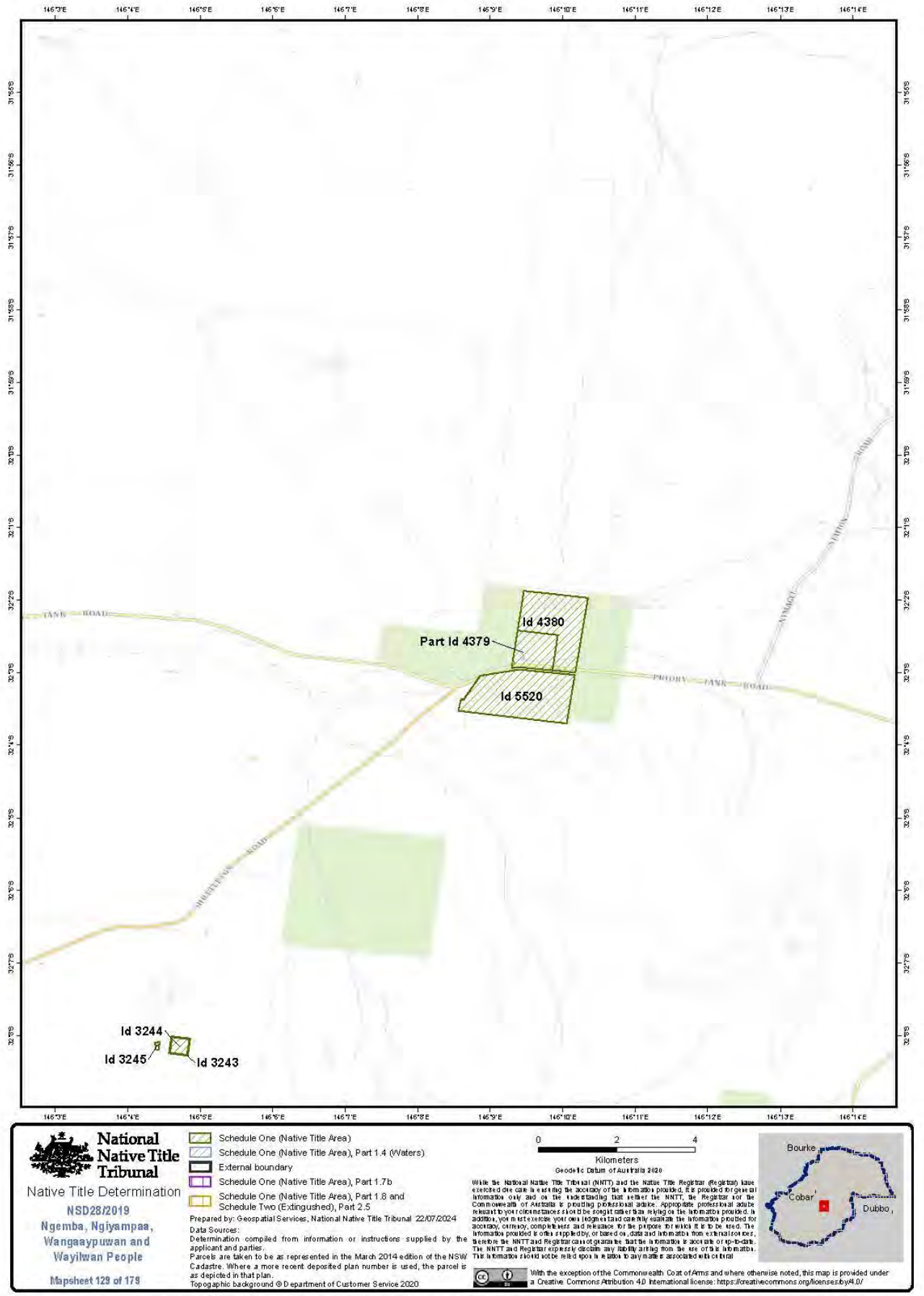


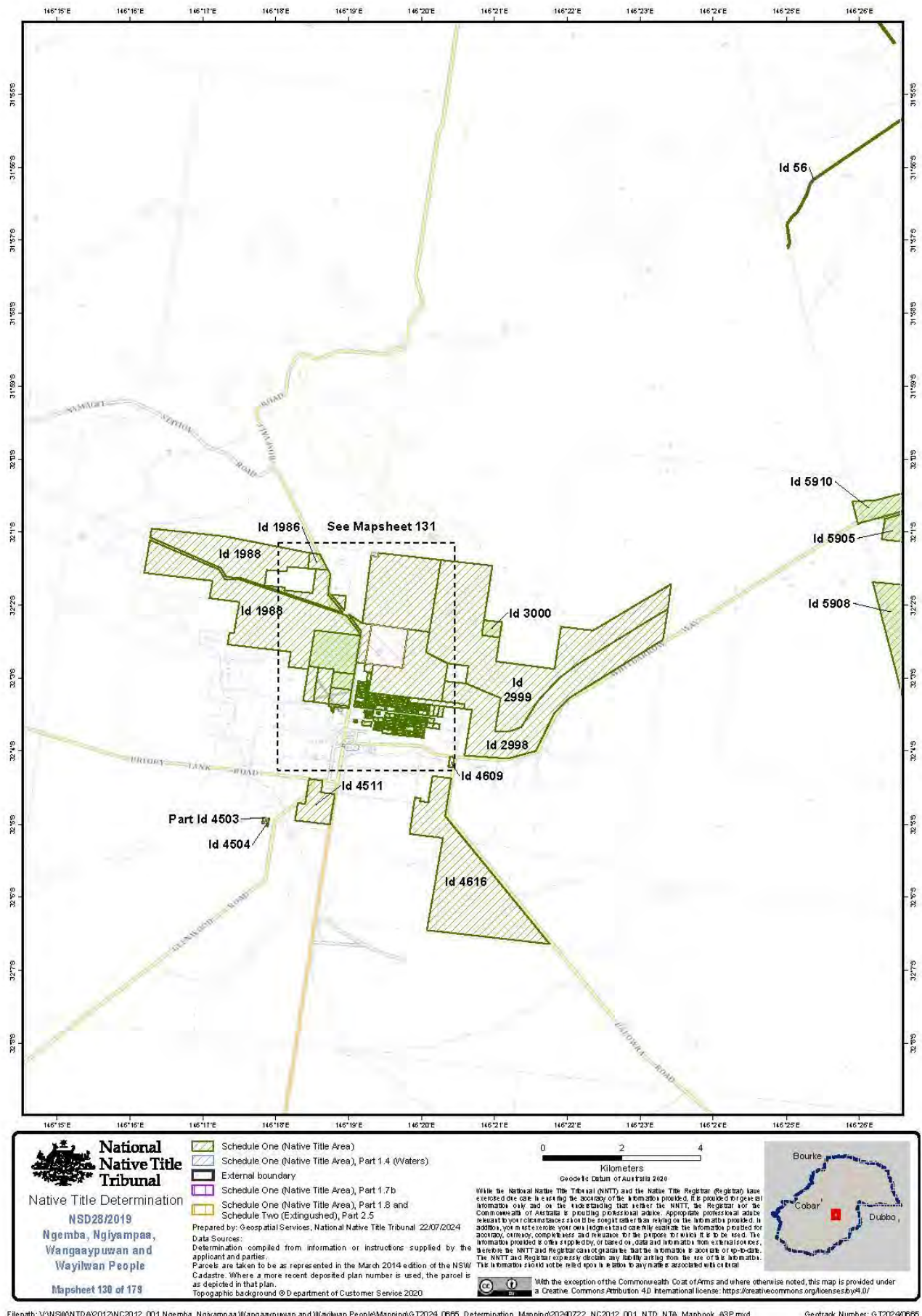


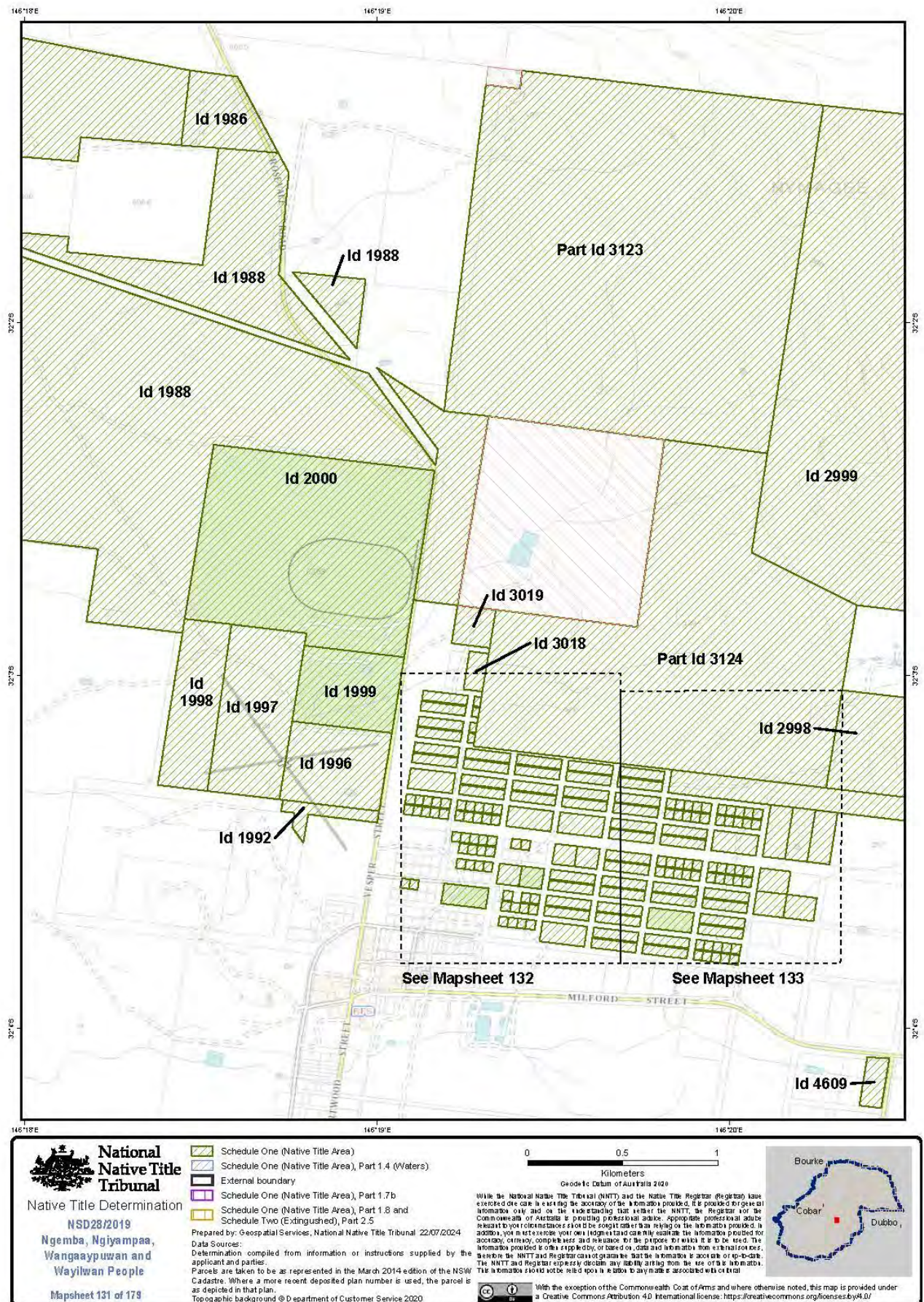














National Native Title Tribunal

Native Title Determination
NSD28/2019

Ngemba, Ngiyampaa,
Wangaaypuwan and
Waiylwan People

Mapsheet 132 of 178

Legend:

- Schedule One (Native Title Area)
- Schedule One (Native Title Area), Part 1.4 (Waters)
- External boundary
- Schedule One (Native Title Area), Part 1.7b
- Schedule One (Native Title Area), Part 1.8 and Schedule Two (Extinguished), Part 2.5

Prepared by: Geospatial Services, National Native Title Tribunal, 22/07/2024

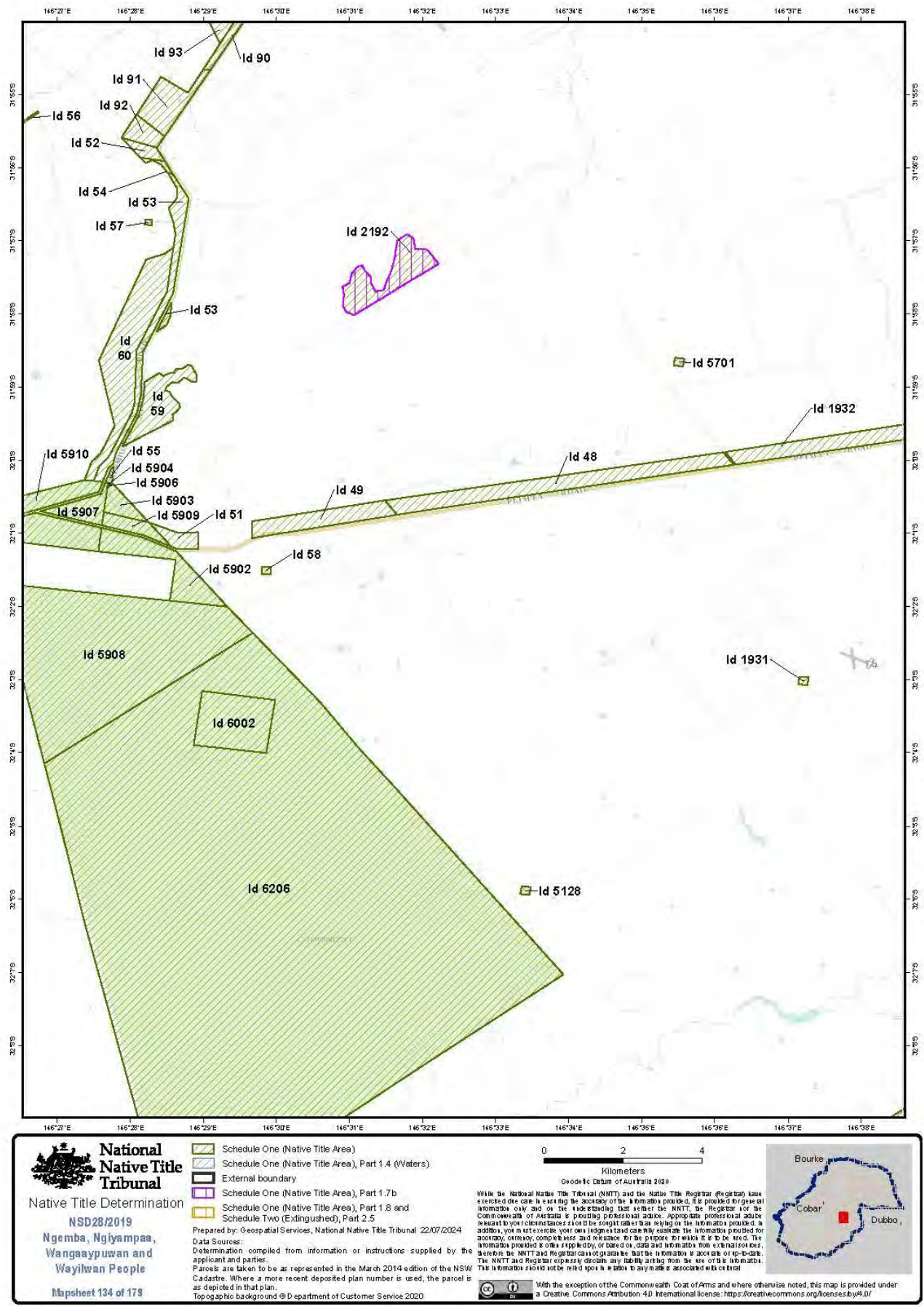
Data Sources:
Determination compiled from information or instructions supplied by the applicant and parties.
Parcels are taken to be as represented in the March 2014 edition of the NSW Cadastre. Where a more recent deposited plan number is used, the parcel is as depicted in that plan.
Topographic background © Department of Customer Service 2020

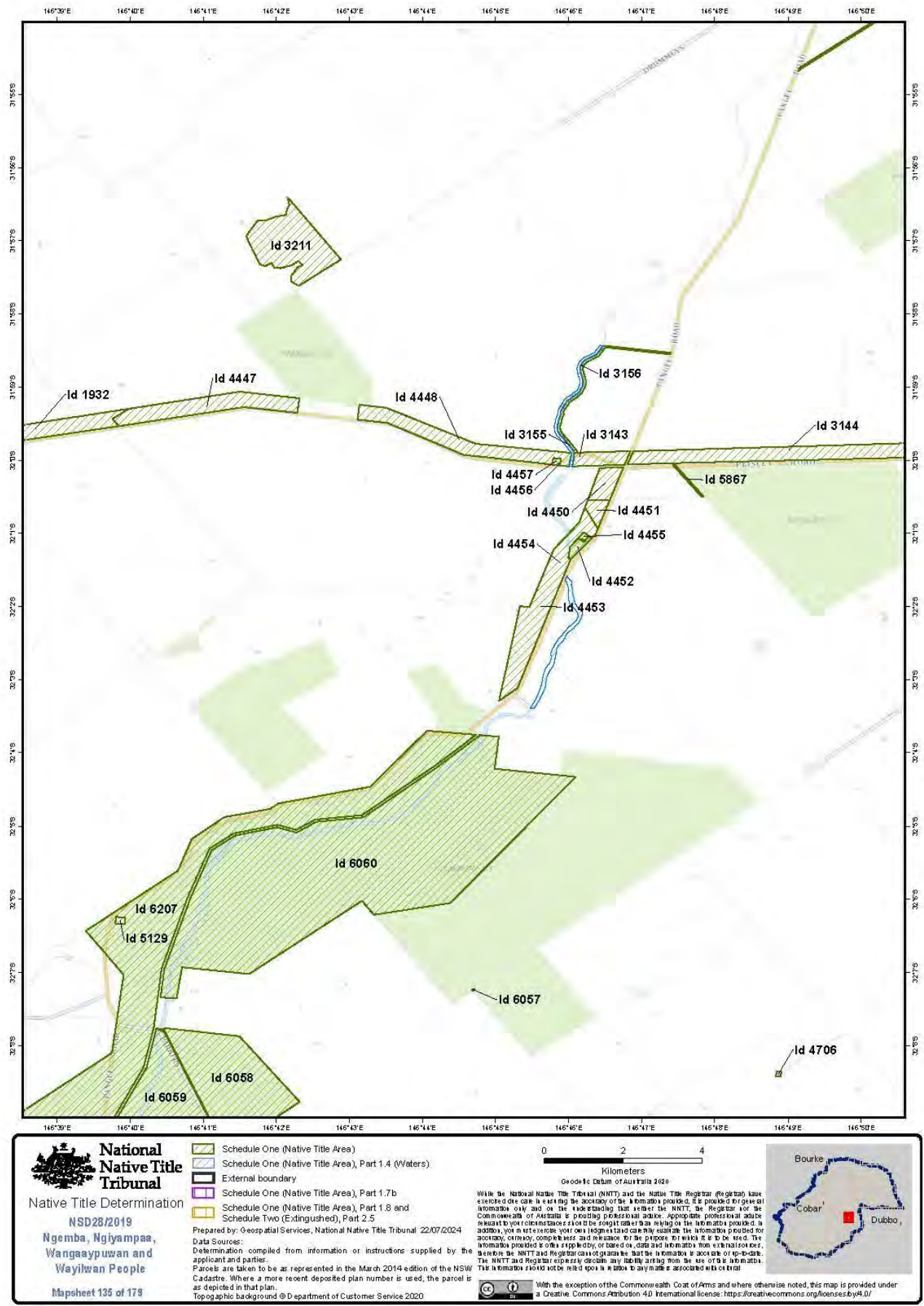
Scale: 0 0.1 0.2 Kilometers
Geoidic Datum of Australia 1984

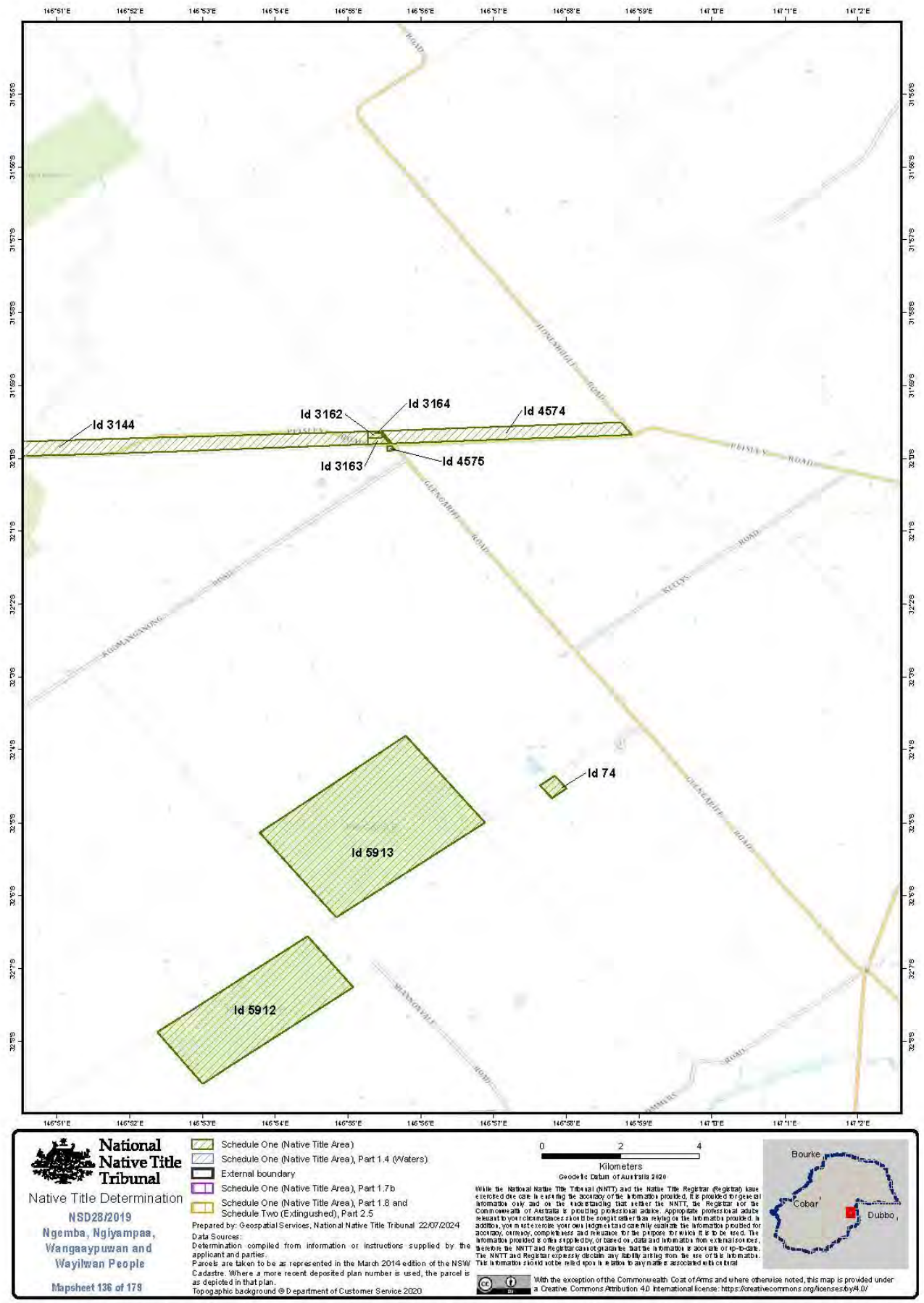
While the National Native Title Tribunal (NNTT) and the Native Title Registrar (Registrar) have exercised due care in entering the accuracy of the information provided, it is provided for general information only and on the understanding that neither the NNTT, the Registrar nor the Commonwealth of Australia is providing professional advice. Appropriate professional advice relevant to your circumstances should be sought independently relying on the information provided. In addition, you must exercise your own judgement and carefully evaluate the information provided for accuracy, currency, completeness and relevance for the purpose for which it is to be used. The information provided is only a representation, based on, data and information from external sources, including the NNTT and Registrar and is not a guarantee that the information is accurate or up-to-date. The NNTT and Registrar shall not be liable for any loss arising from the use of this information. This information should not be relied upon as it is subject to any errors or omissions associated with it or third parties.

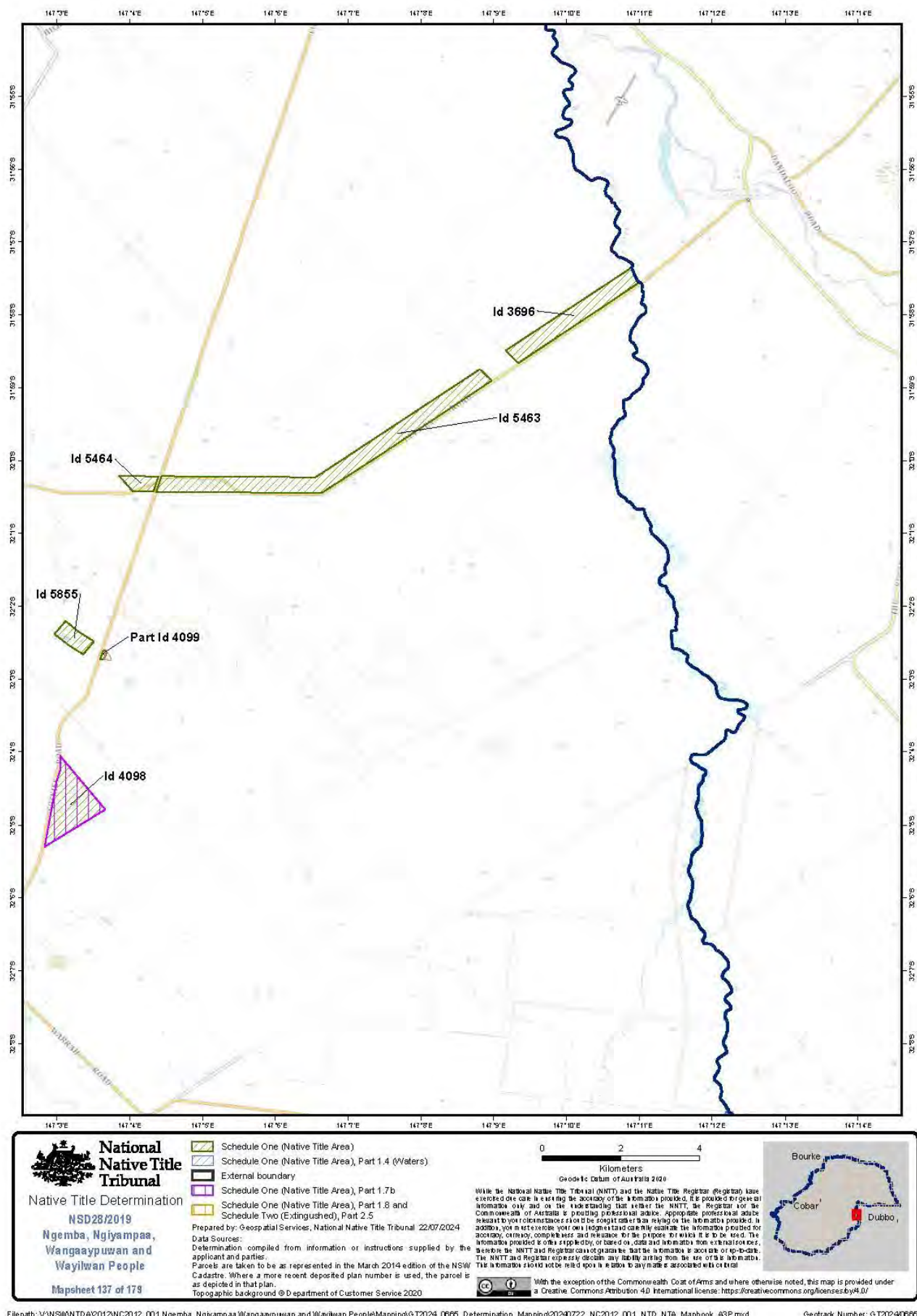
With the exception of the Commonwealth, CoA of Arms and where otherwise noted, this map is provided under a Creative Commons Attribution 4.0 International license: <https://creativecommons.org/licenses/by/4.0/>

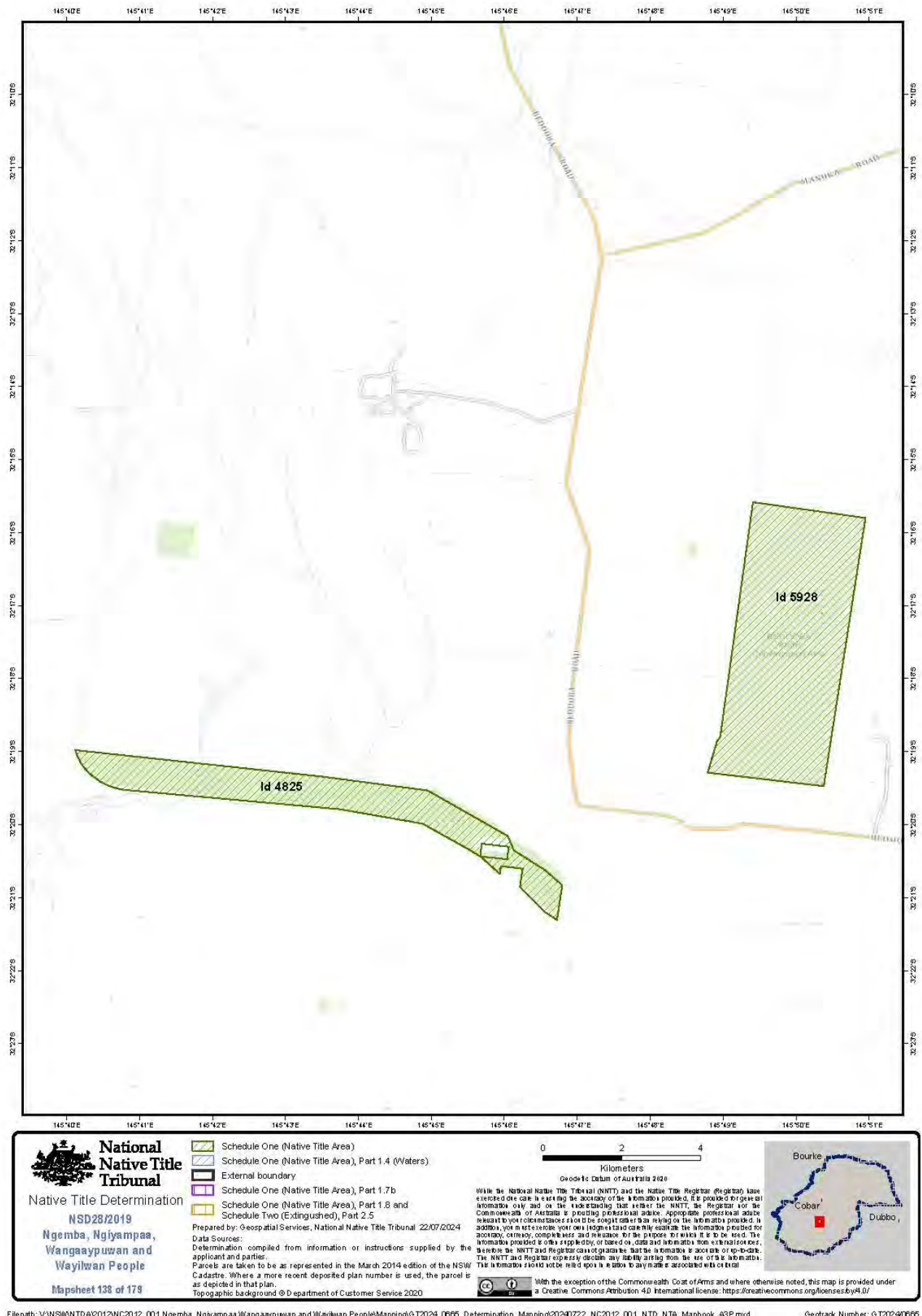


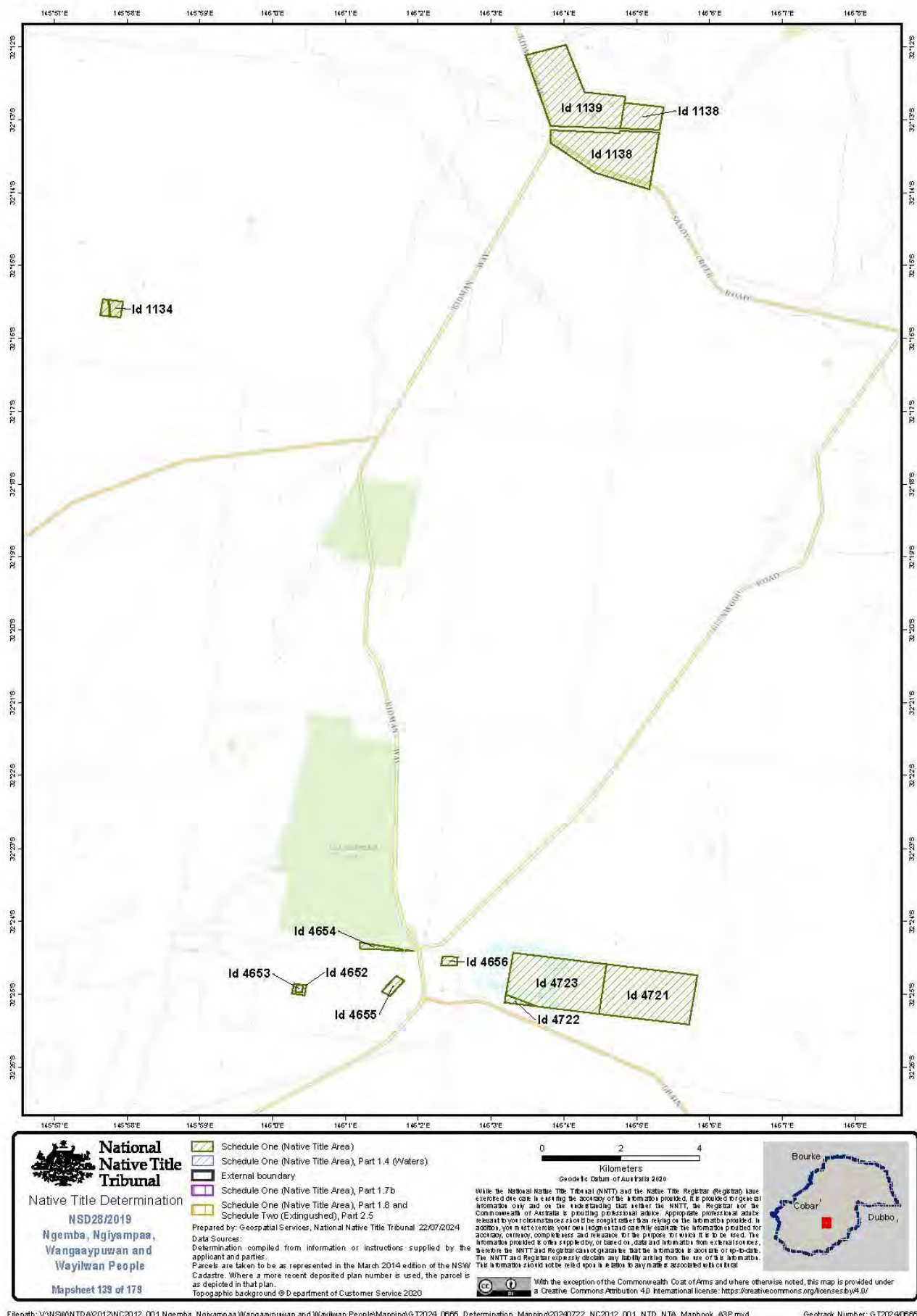


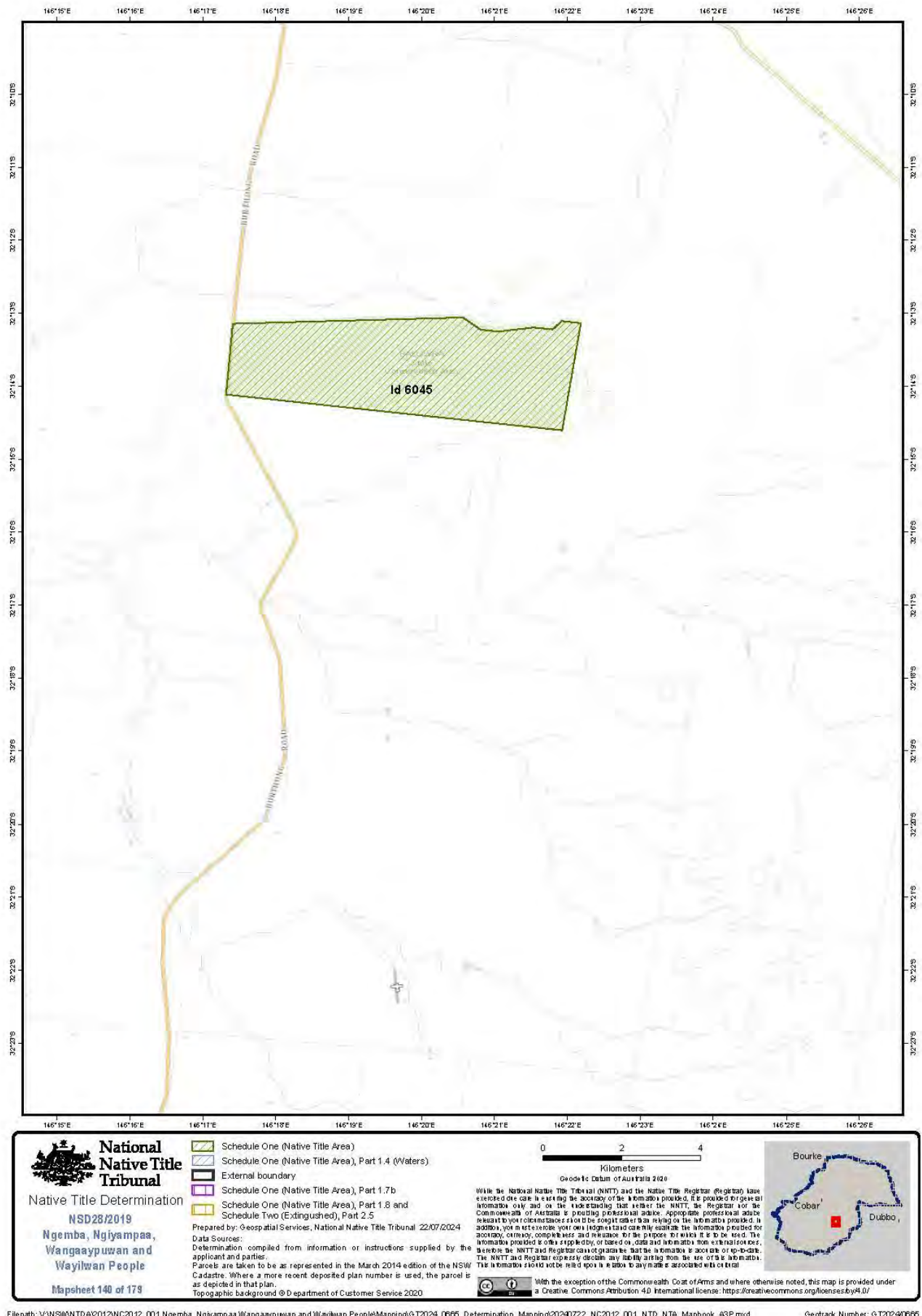


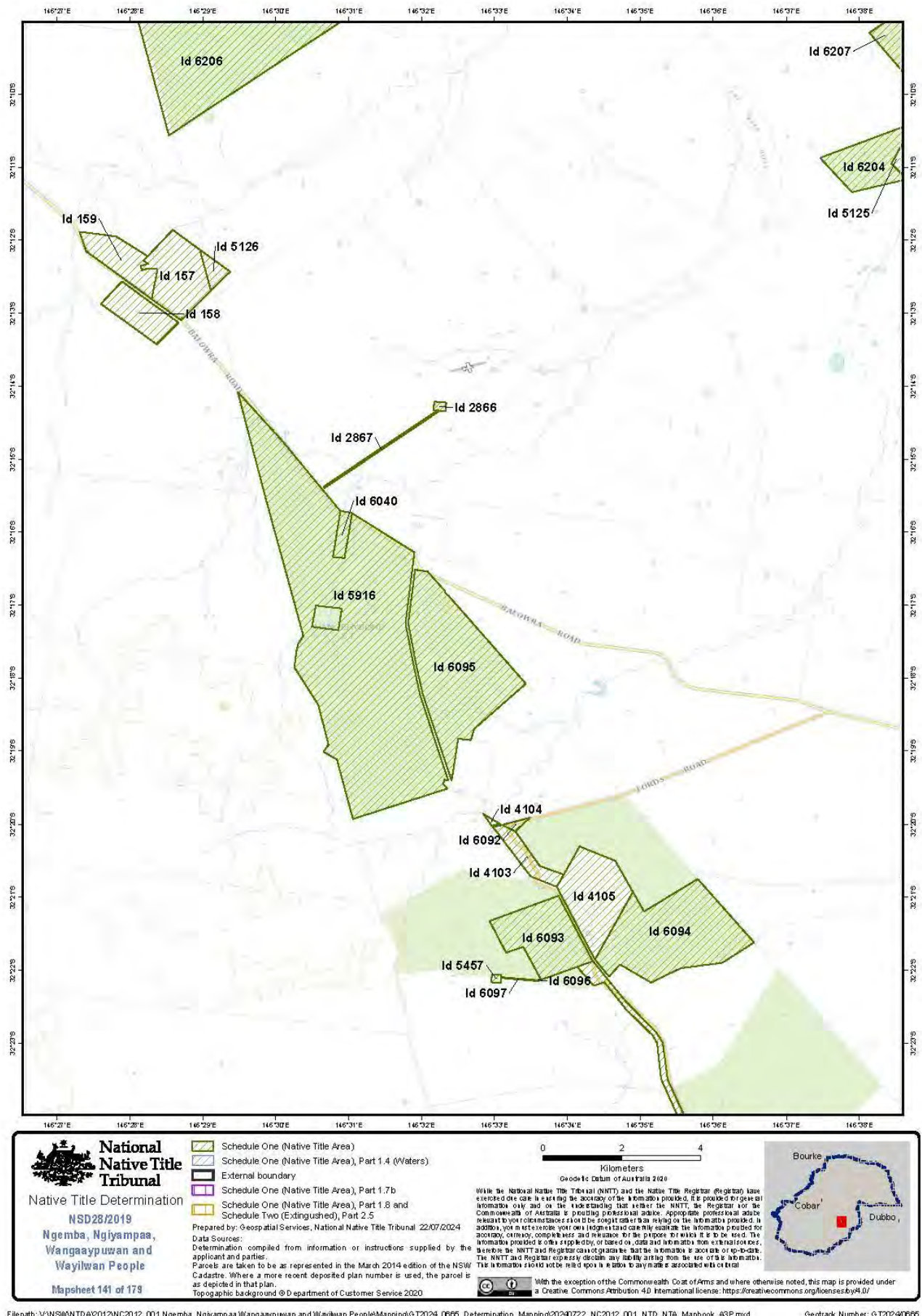


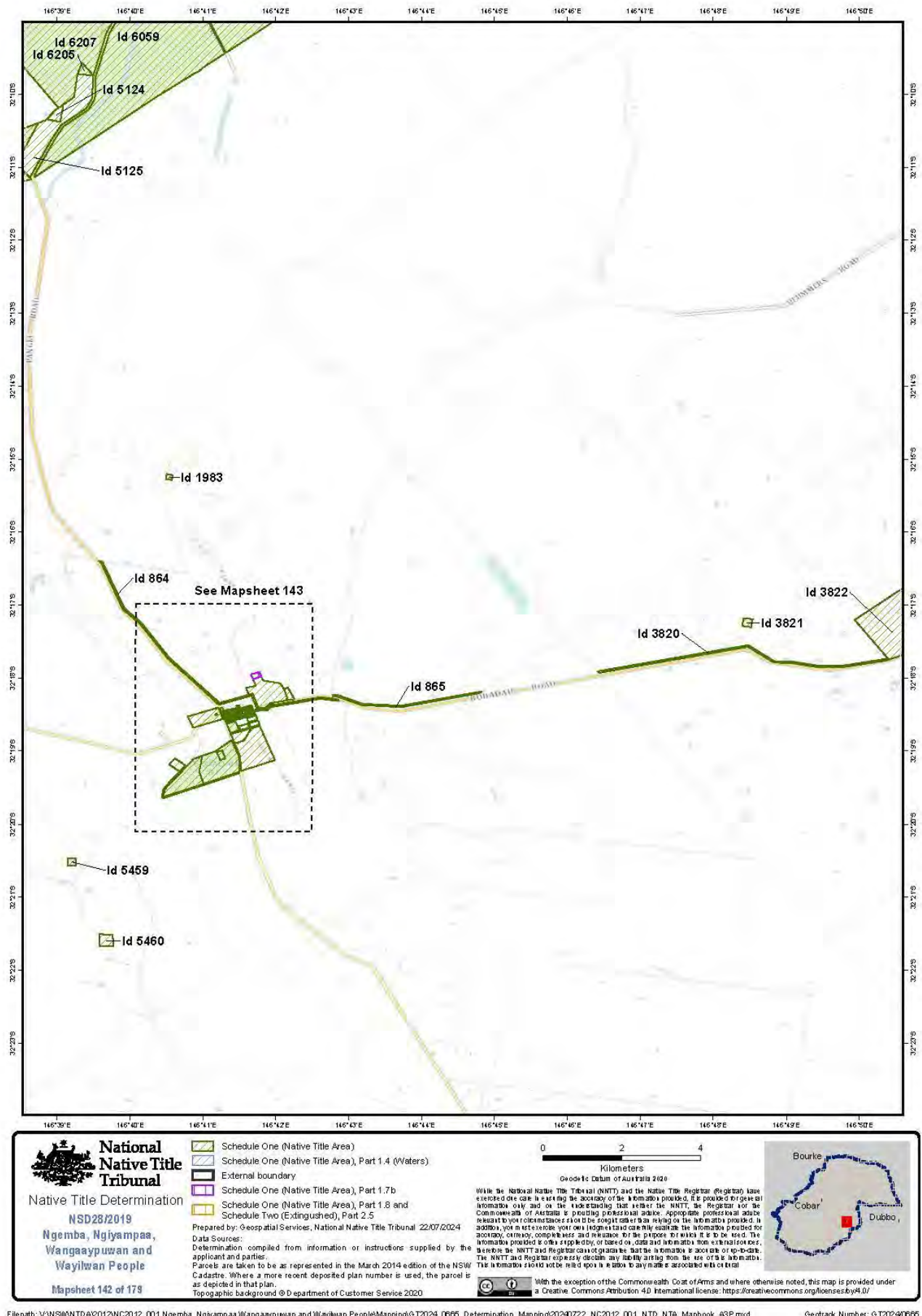


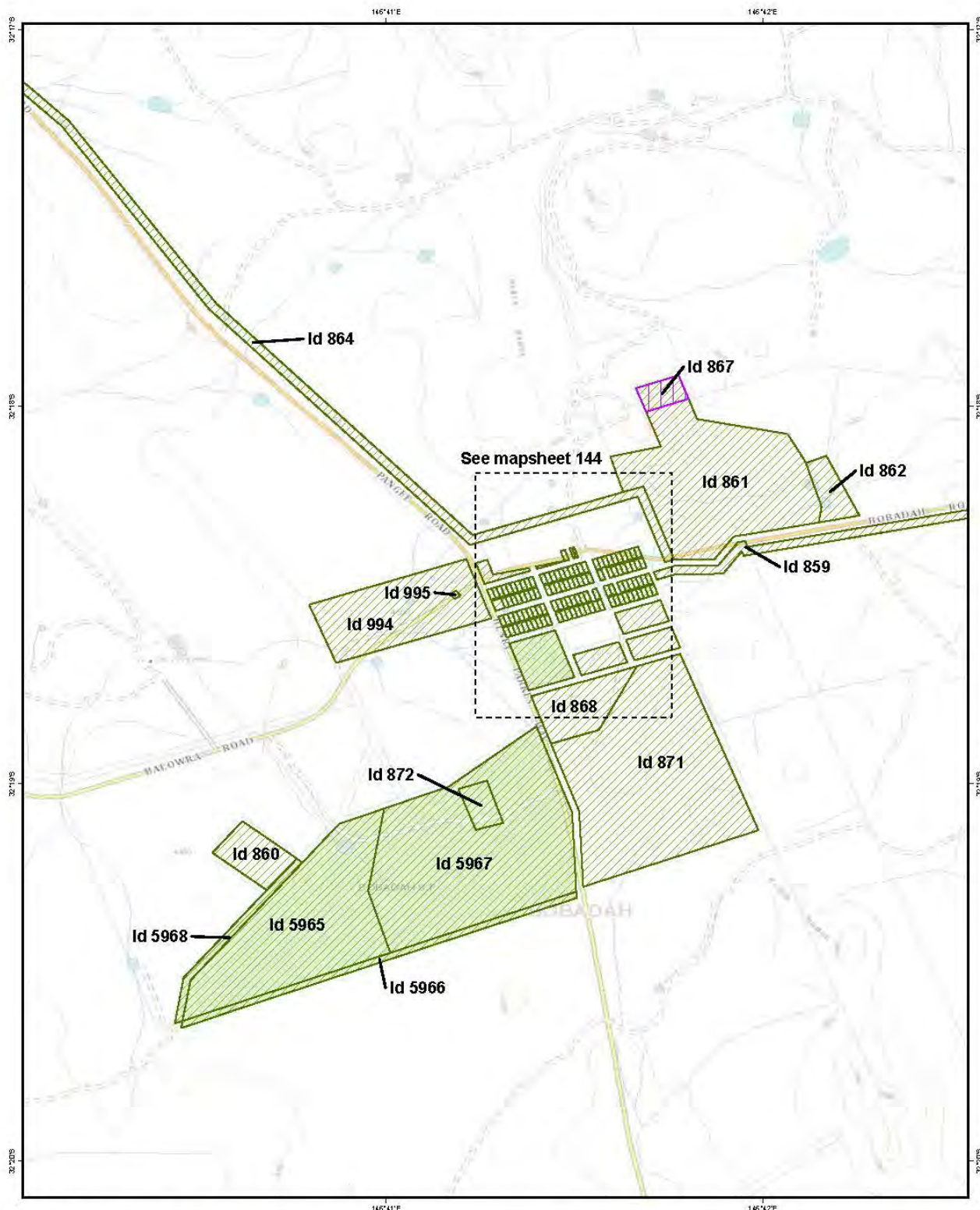















National Native Title Tribunal
Native Title Determination
NSD28/2019
Ngemba, Ngiyampaa, Wangaaypuwan and Wayilwan People
Mapsheet 143 of 178

Schedule One (Native Title Area)
 Schedule One (Native Title Area), Part 1.4 (Waters)
 External boundary
 Schedule One (Native Title Area), Part 1.7b
 Schedule One (Native Title Area), Part 1.8 and Schedule Two (Extinguished), Part 2.5

Prepared by: Geospatial Services, National Native Title Tribunal 22/07/2024


Data Sources:
Determination compiled from information or instructions supplied by the applicant and parties.
Parcels are taken to be as represented in the March 2014 edition of the NSW Cadastre. Where a more recent deposited plan number is used, the parcel is as depicted in that plan.
Topographic background © Department of Customer Service 2020

0 0.5 1
Kilometers

Geographic Datum of Australia 2020

While the National Native Title Tribunal (NNTT) and the Native Title Registrar (Registrar) have exercised due care in setting the boundary of the information provided, it is provided for general information only and on the understanding that neither the NNTT, the Registrar nor the Commonwealth of Australia is providing professional advice. Appropriate professional advice relevant to your circumstances should be sought rather than relying on the information provided. In addition, you must exercise your own judgement and carefully evaluate the information provided for accuracy, currency, completeness and relevance for the purpose for which it is to be used. The information provided is only a guide and should not be relied upon as a basis for any legal action. The NNTT and Registrar expressly disclaim any liability arising from the use of this information. This information should not be relied upon in relation to any matters associated with or related to the determination.


With the exception of the Commonwealth Coat of Arms and where otherwise noted, this map is provided under a Creative Commons Attribution 4.0 International license: <https://creativecommons.org/licenses/by/4.0/>



Filepath: V:\NSW\NTDA\2012\NC2012_001 Ngemba_Ngiyampaa Wangaaypuwan and Wayilwan People\Mapping\GT2024_0665_Determination_Mapping\20240722_NC2012_001_NTD_NTA_Mapbook_ASP.mxd

Geotrack Number: GT20240665





National Native Title Tribunal
Native Title Determination
NSD28/2019
Ngemba, Ngiyampaa, Wangaaypuwan and Wayilwan People
Mapsheet 144 of 178

Schedule One (Native Title Area)
Schedule One (Native Title Area), Part 1.4 (Waters)
External boundary
Schedule One (Native Title Area), Part 1.7b
Schedule One (Native Title Area), Part 1.8 and Schedule Two (Extinguished), Part 2.5

Prepared by: Geospatial Services, National Native Title Tribunal 22/07/2024

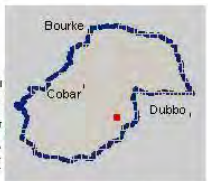
Data Sources:
Determination compiled from information or instructions supplied by the applicant and parties.
Parcels are taken to be as represented in the March 2014 edition of the NSW Cadastre. Where a more recent deposited plan number is used, the parcel is as depicted in that plan.
Topographic background © Department of Customer Service 2020

0 0.1 0.2
Kilometers

Geospatial Data of Australia 2020

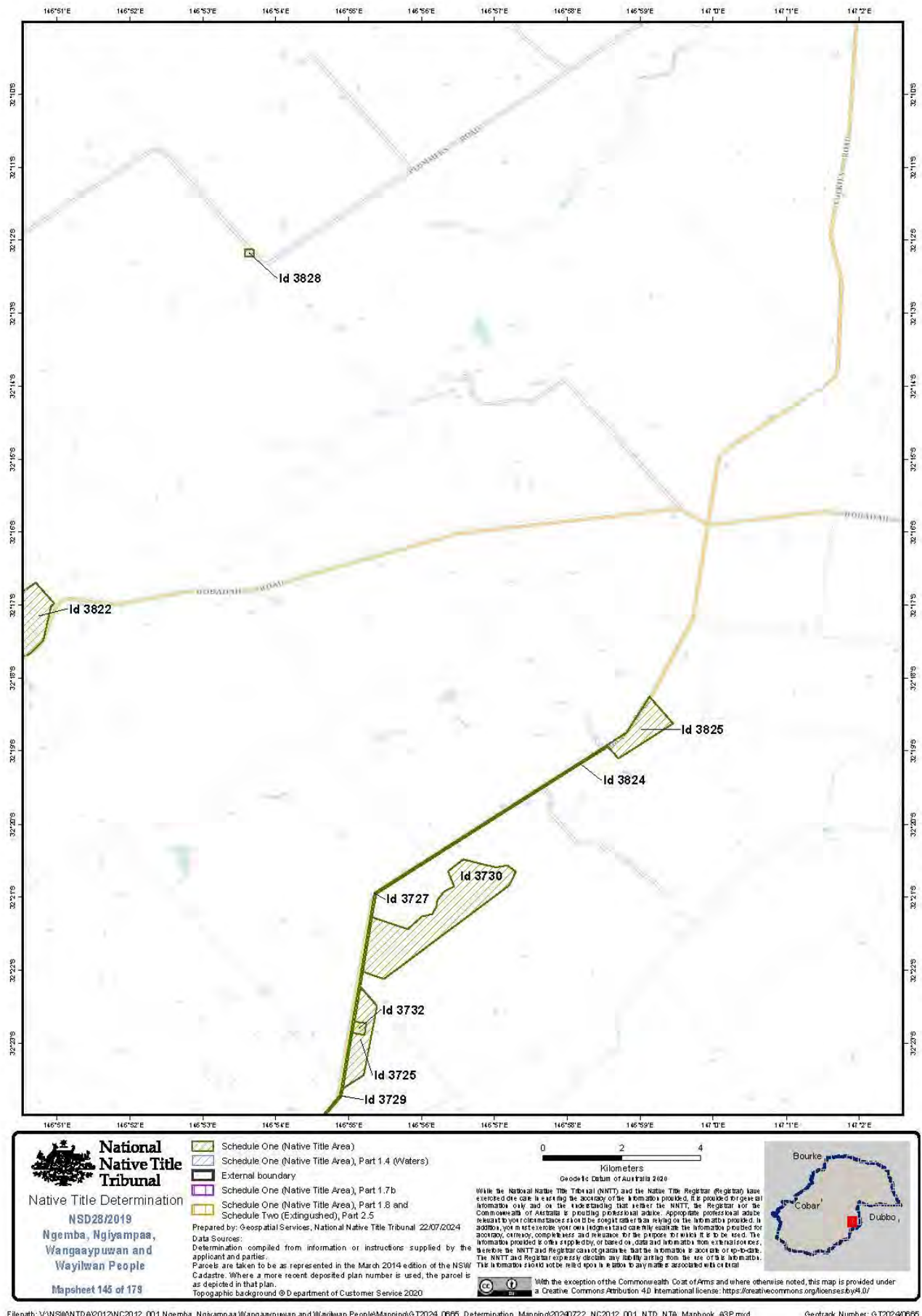
While the National Native Title Tribunal (NNTT) and the Native Title Registrar (Registrar) have exercised due care in setting the accuracy of the information provided, it is provided for general information only and on the understanding that neither the NNTT, the Registrar nor the Commonwealth of Australia is providing professional advice. Appropriate professional advice relevant to your circumstances should be sought before relying on the information provided. In addition, you must exercise your own judgement and carefully evaluate the information provided for accuracy, currency, completeness and relevance for the purposes for which it is to be used. The information provided is only as applicable, or based on, data and information from external sources. Neither the NNTT and Registrar can or guarantee that the information is accurate or up-to-date. The NNTT and Registrar expressly disclaim any liability arising from the use of this information. This information should not be relied upon in relation to any matters associated with or related to the determination.

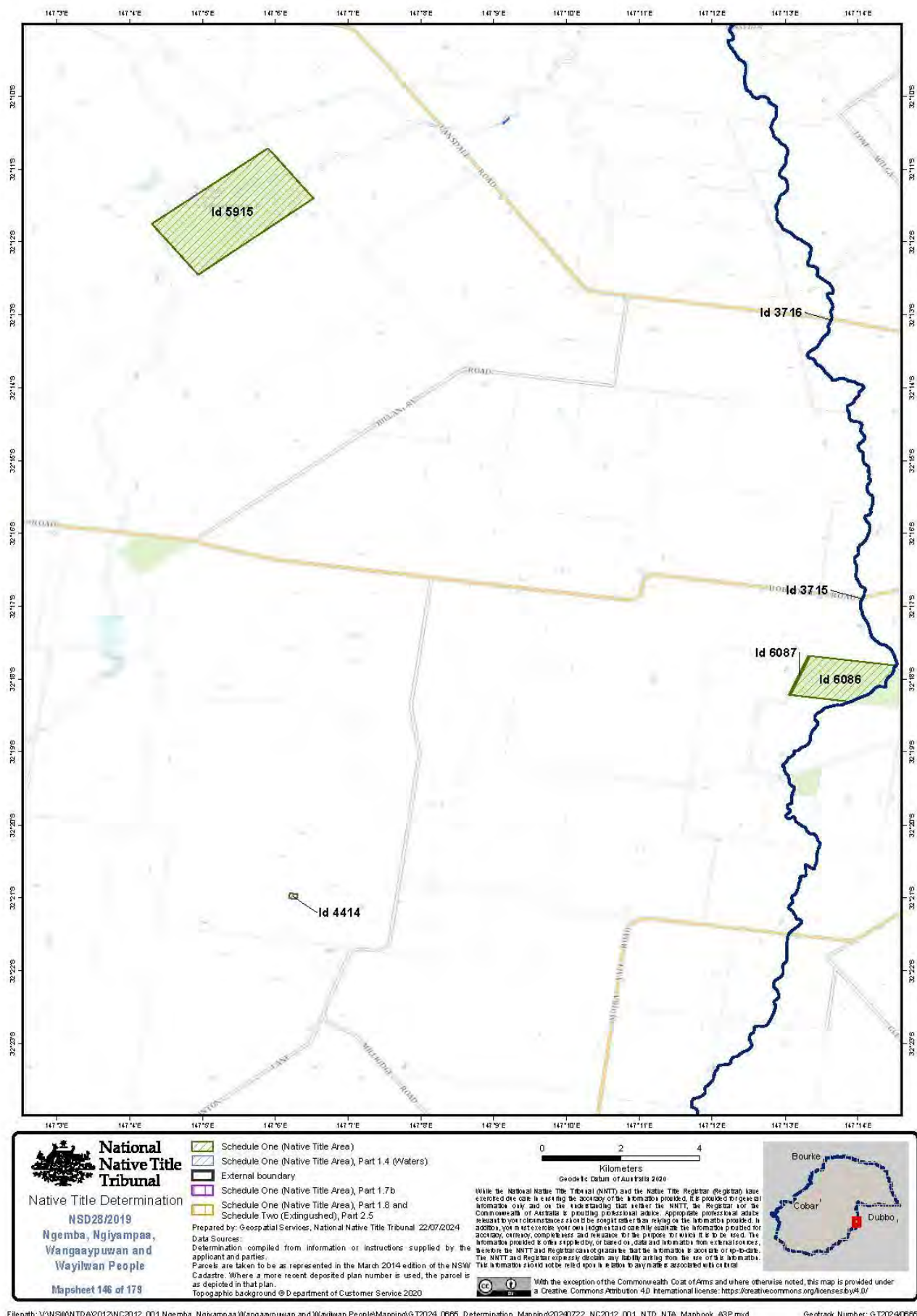
With the exception of the Commonwealth Coat of Arms and where otherwise noted, this map is provided under a Creative Commons Attribution 4.0 International license: <https://creativecommons.org/licenses/by/4.0/>

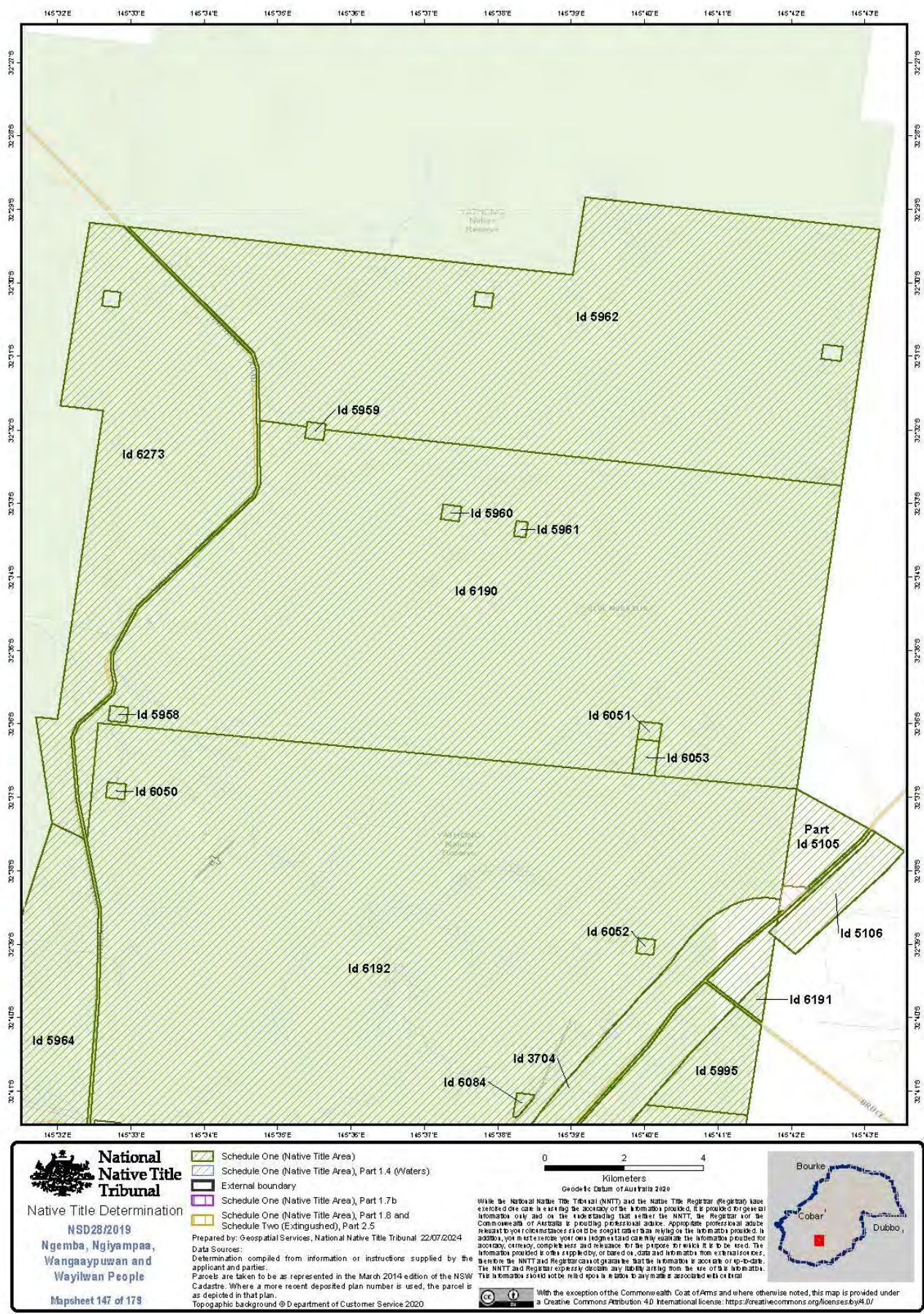


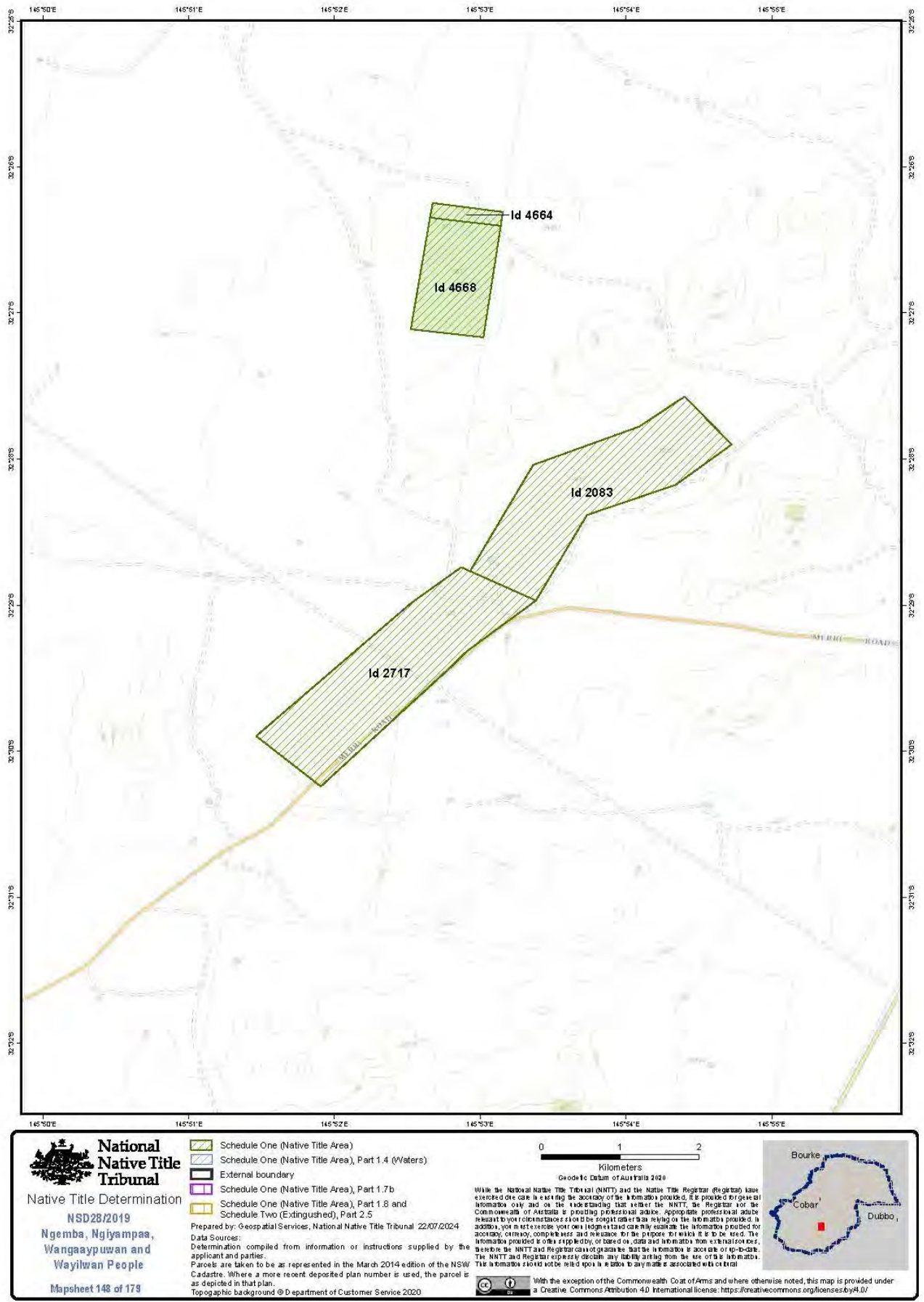
Filepath: V:\NSW\NTDA\2012\NC2012_001 Ngemba, Ngiyampaa, Wangaaypuwan and Wayilwan People\Mapping\G\T2024_0665_Determination_Mapping\20240722_NC2012_001_NTD_NTA_Mapbook_ASP.mxd

Geotrack Number: G-T20240665



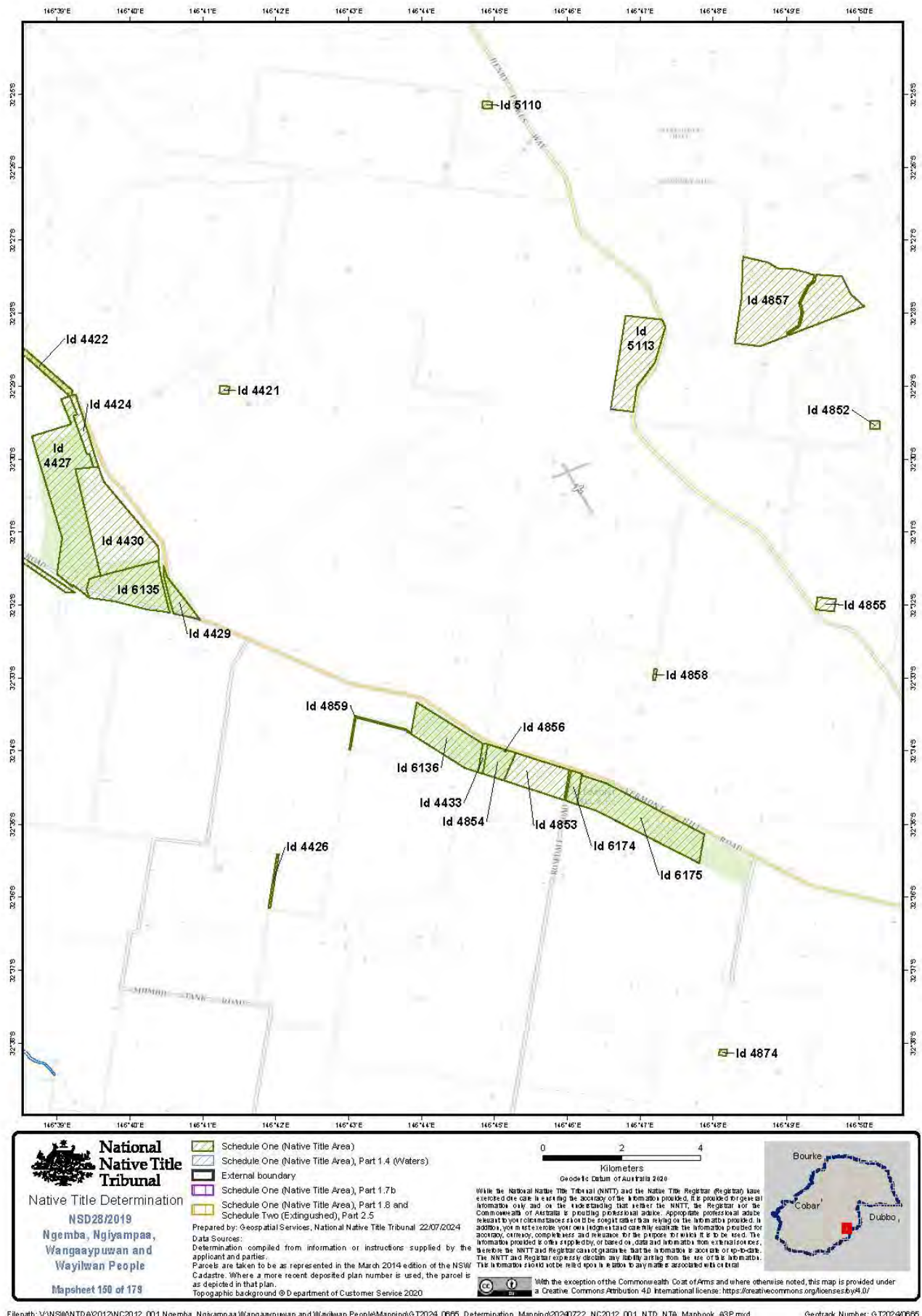


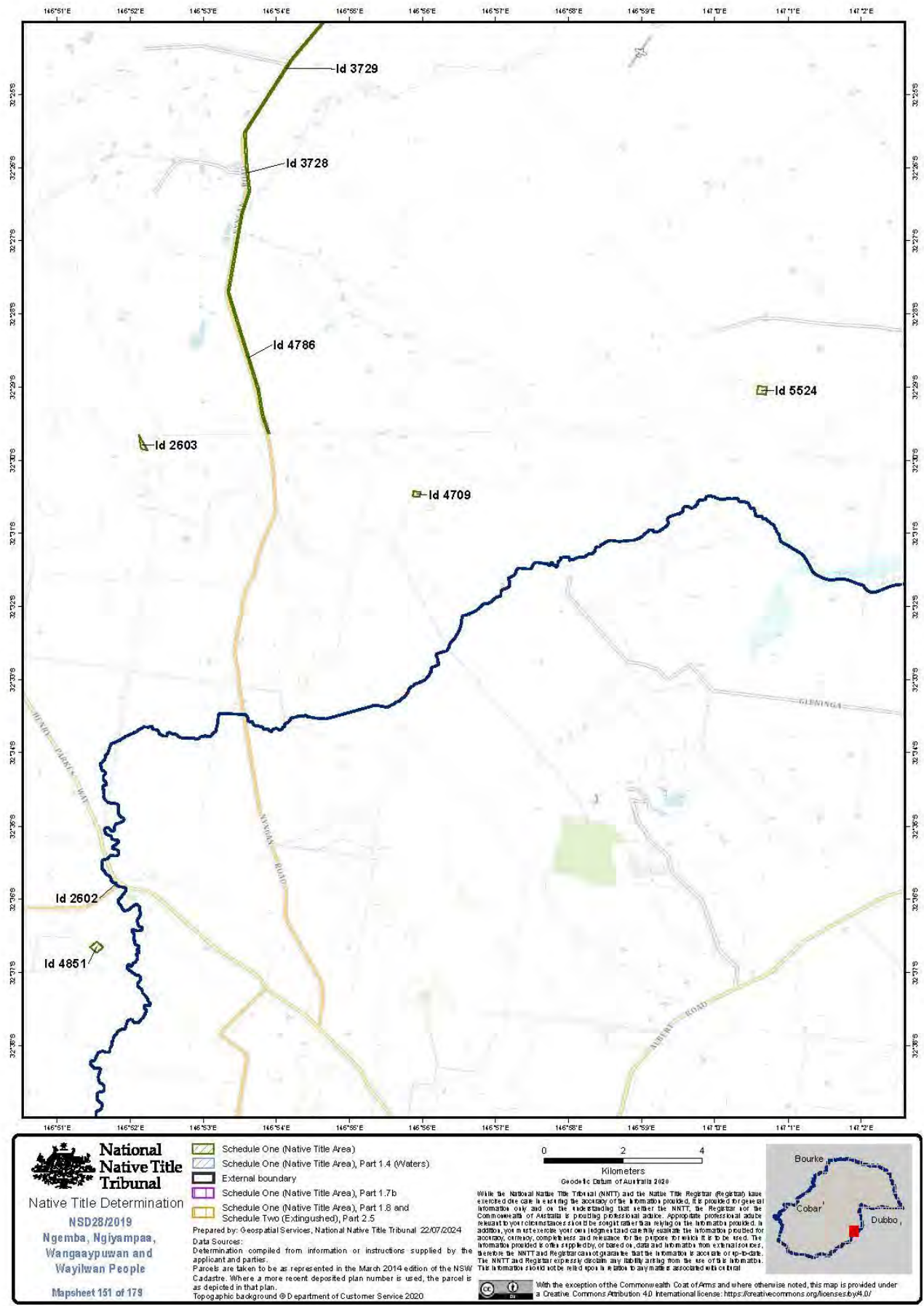


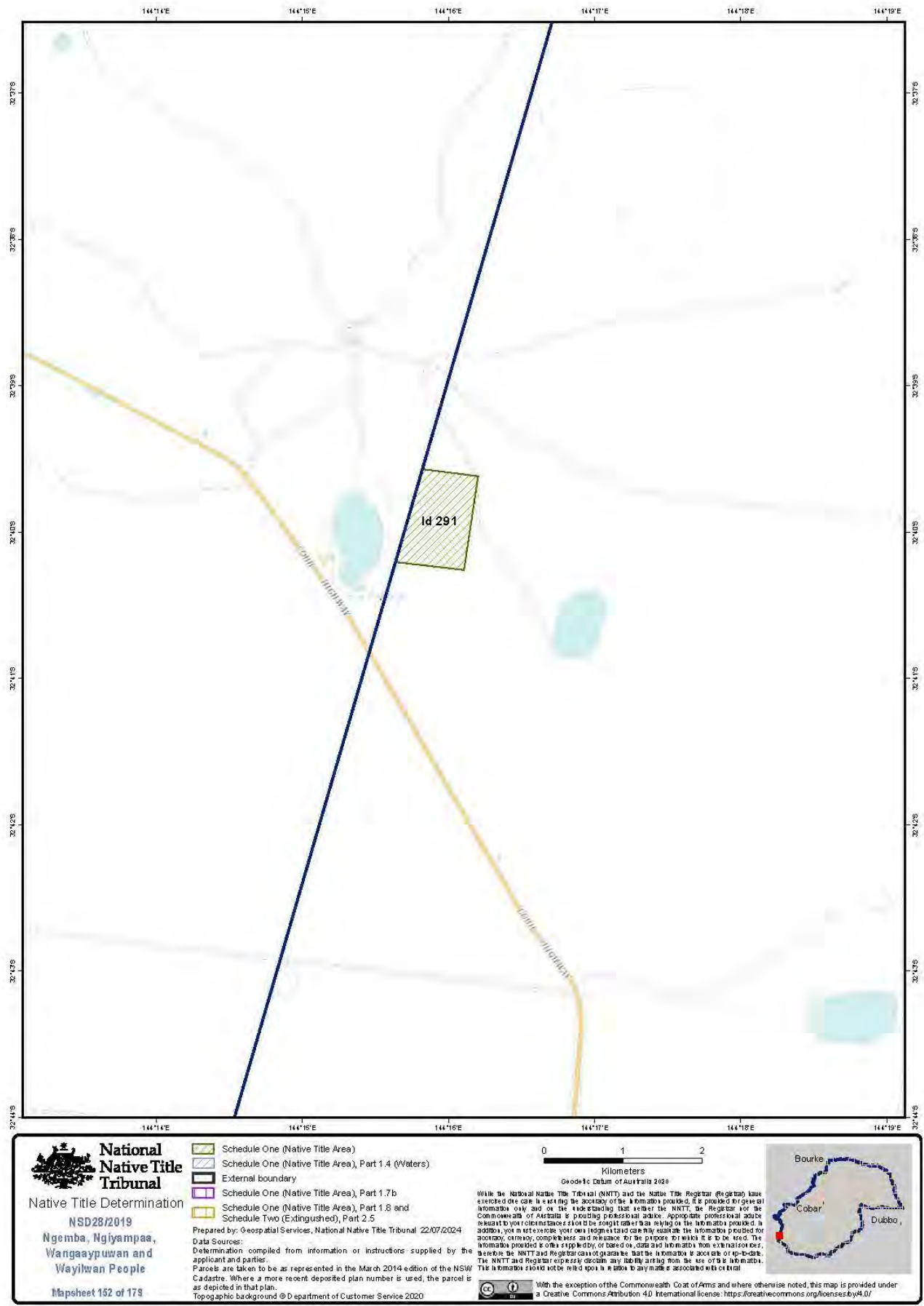


Filepath: V:\NSW\NTDA\2012\NC2012_001 Ngemba, Ngiyampaa, Wangaaypuwan and Wayilwan People\Mapping\G2024_0665_Determination_Mapping\20240722_NC2012_001_NTD_NTA_Mapbook_ASP.mxd Geotrack Number: G20240665

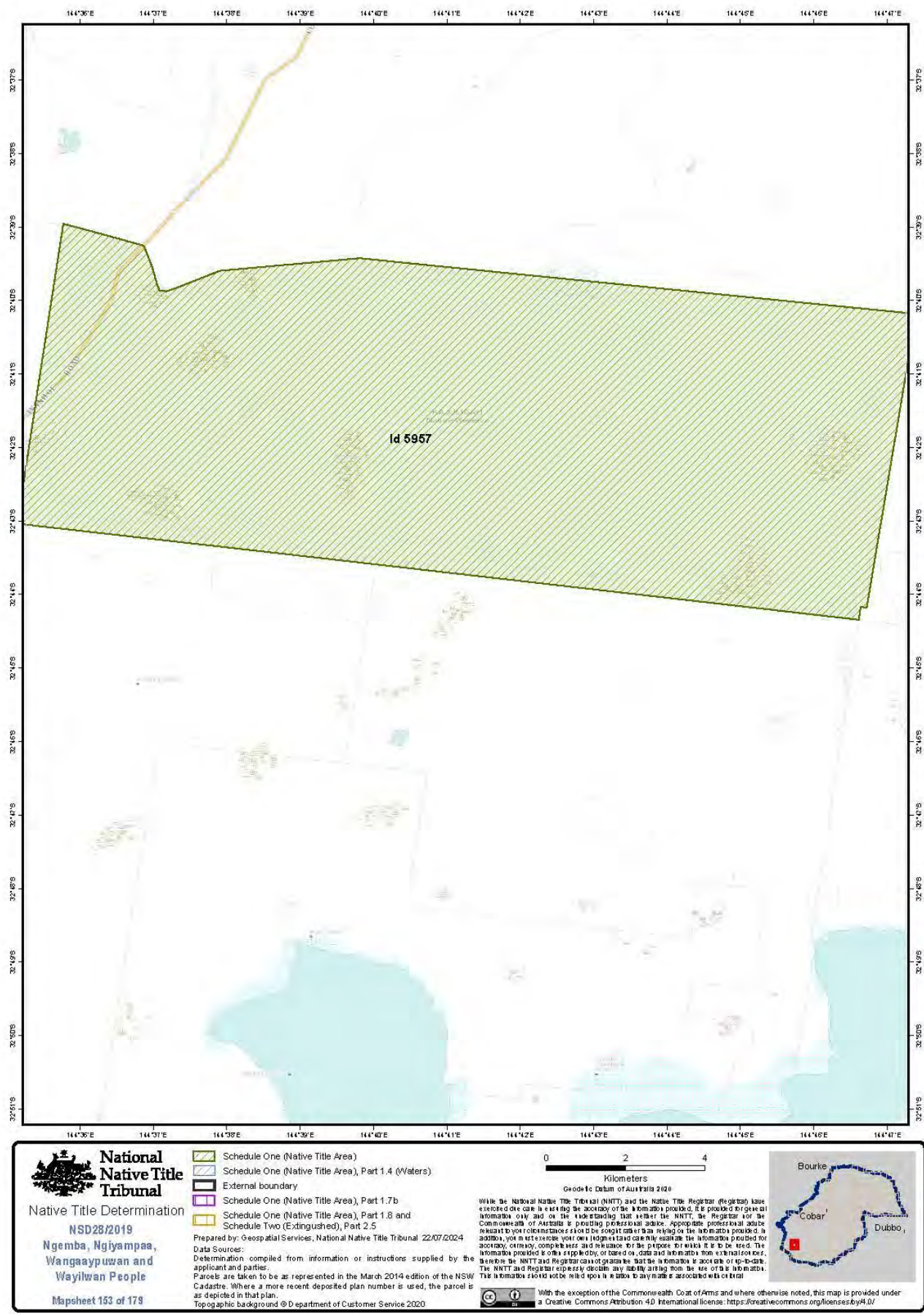


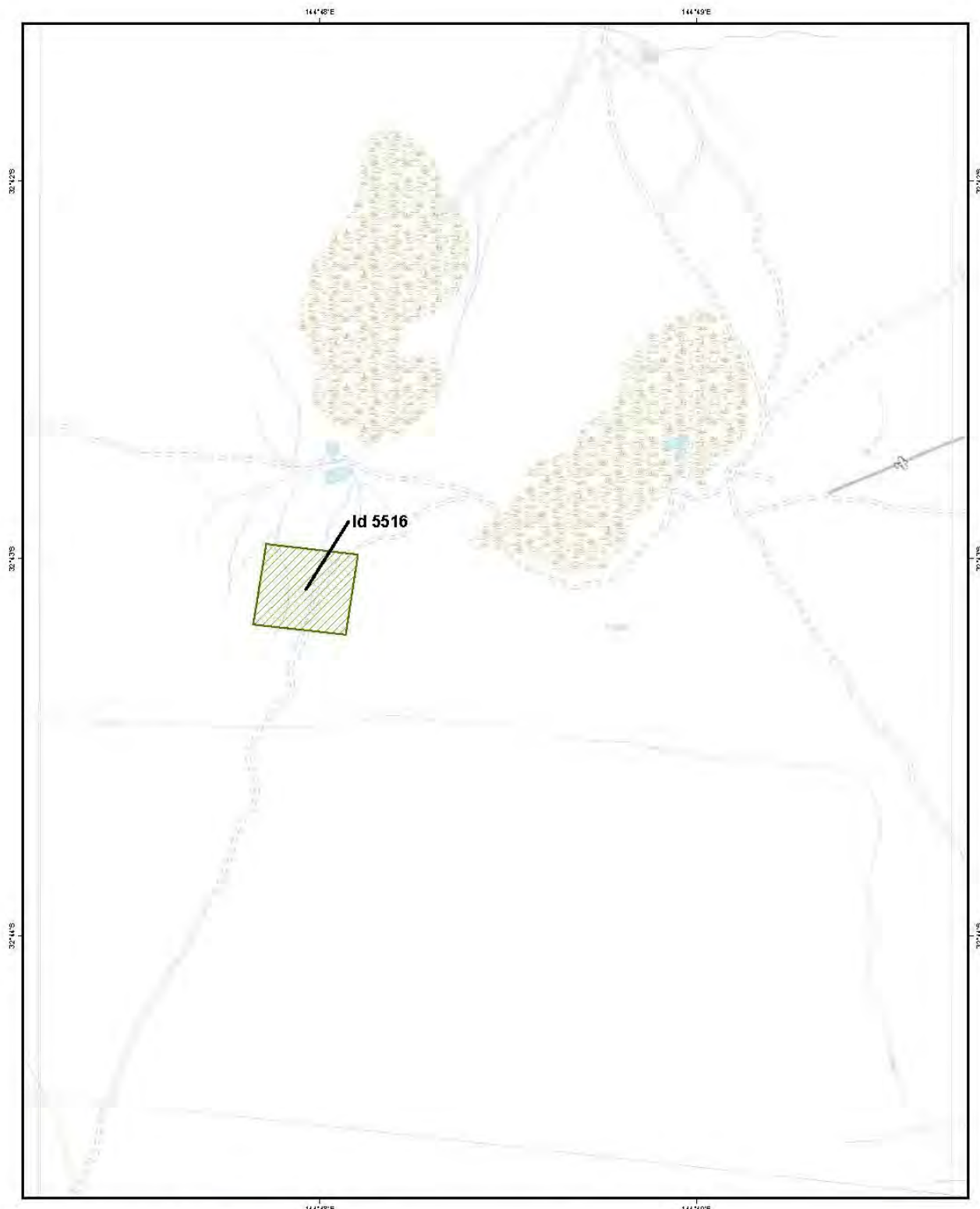







Filepath: V:\NSW\NTDA\2012\NC2012_001 Ngemba_Ngiyampaa_Wangaaypuwan and Wayilwan People\Mapping\G2024_0665_Determination_Mapping\20240722_NC2012_001_NTD_NTA_Mapbook_ASP.mxd Geotrack Number: G20240665







National Native Title Tribunal
Native Title Determination
NSD28/2019
Ngemba, Ngiyampaa, Wangaaypuwan and Wayilwan People
Mapsheet 154 of 178

- Schedule One (Native Title Area)
- Schedule One (Native Title Area), Part 1.4 (Waters)
- External boundary
- Schedule One (Native Title Area), Part 1.7b
- Schedule One (Native Title Area), Part 1.8 and Schedule Two (Extinguished), Part 2.5


Prepared by: Geospatial Services, National Native Title Tribunal 22/07/2024

Data Sources:
Determination compiled from information or instructions supplied by the applicant and parties.
Parcels are taken to be as represented in the March 2014 edition of the NSW Cadastre. Where a more recent deposited plan number is used, the parcel is as depicted in that plan.
Topographic background © Department of Customer Service 2020

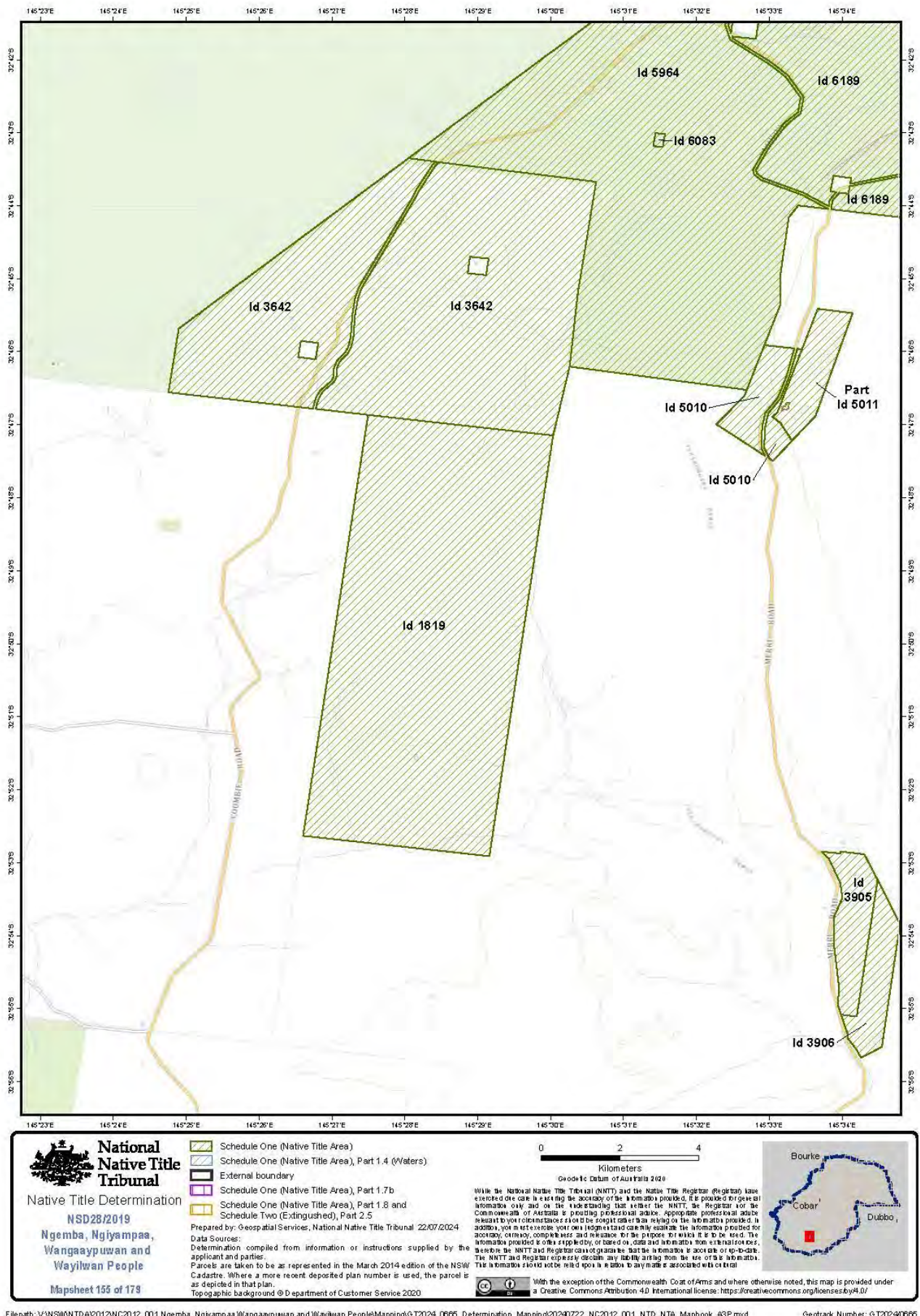
0 0.5 1
Kilometers
Geoid to Datum of Australia 2020

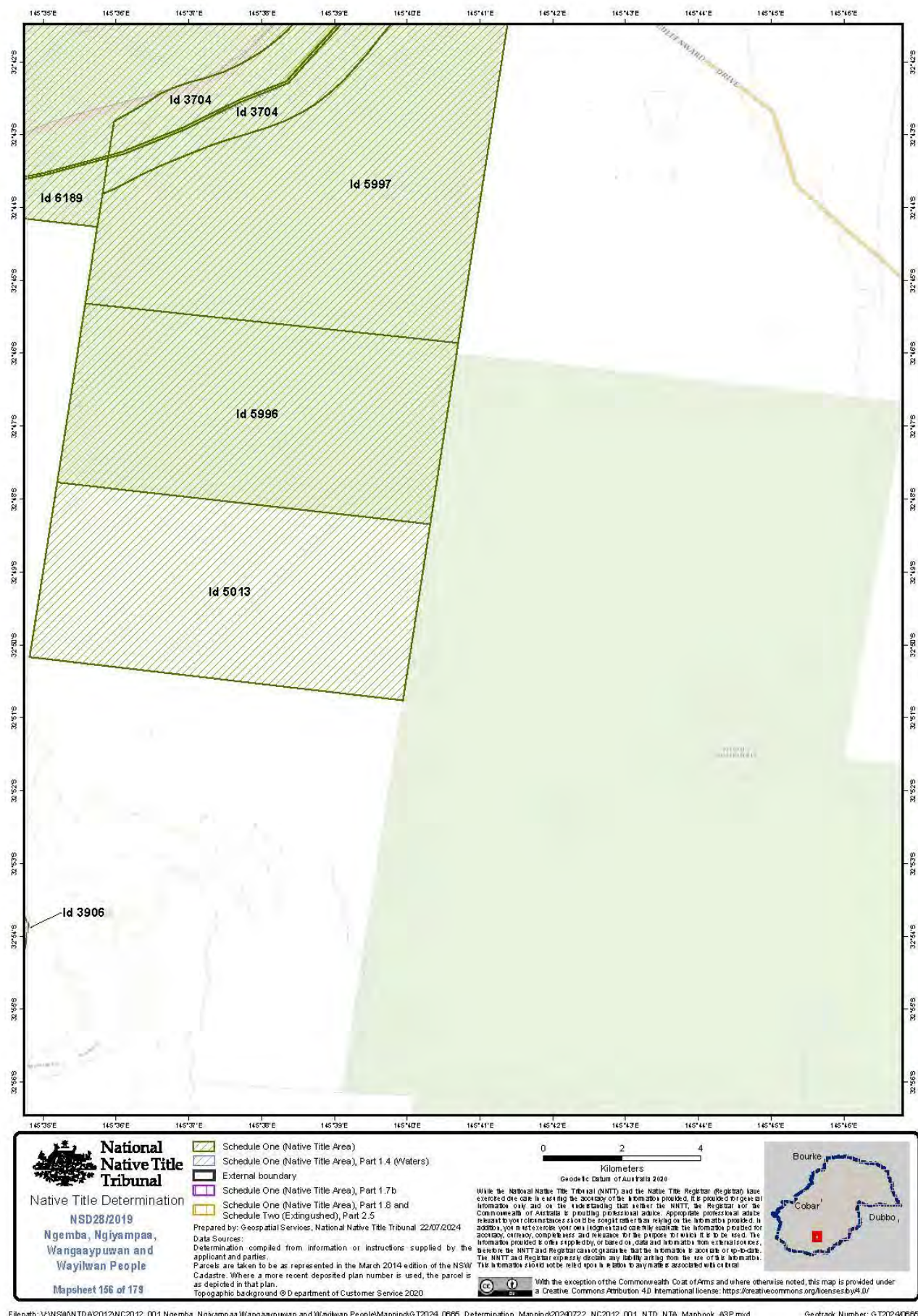
While the National Native Title Tribunal (NNTT) and the Native Title Registrar (Registrar) have exercised due care in setting the boundary of the information provided, it is provided as general information only and on the understanding that neither the NNTT, the Registrar nor the Commonwealth of Australia is providing professional advice. Appropriate professional advice relevant to your circumstances should be sought before relying on the information provided. In addition, you must exercise your own judgement and carefully evaluate the information provided for accuracy, currency, completeness and relevance for the purpose for which it is to be used. The information provided is only as provided by, or based on, data and information from external sources. Neither the NNTT and Registrar can or guarantee that the information is accurate or up-to-date. The NNTT and Registrar expressly disclaim any liability arising from the use of this information. This information should not be relied upon in relation to any matters associated with or related to the determination.

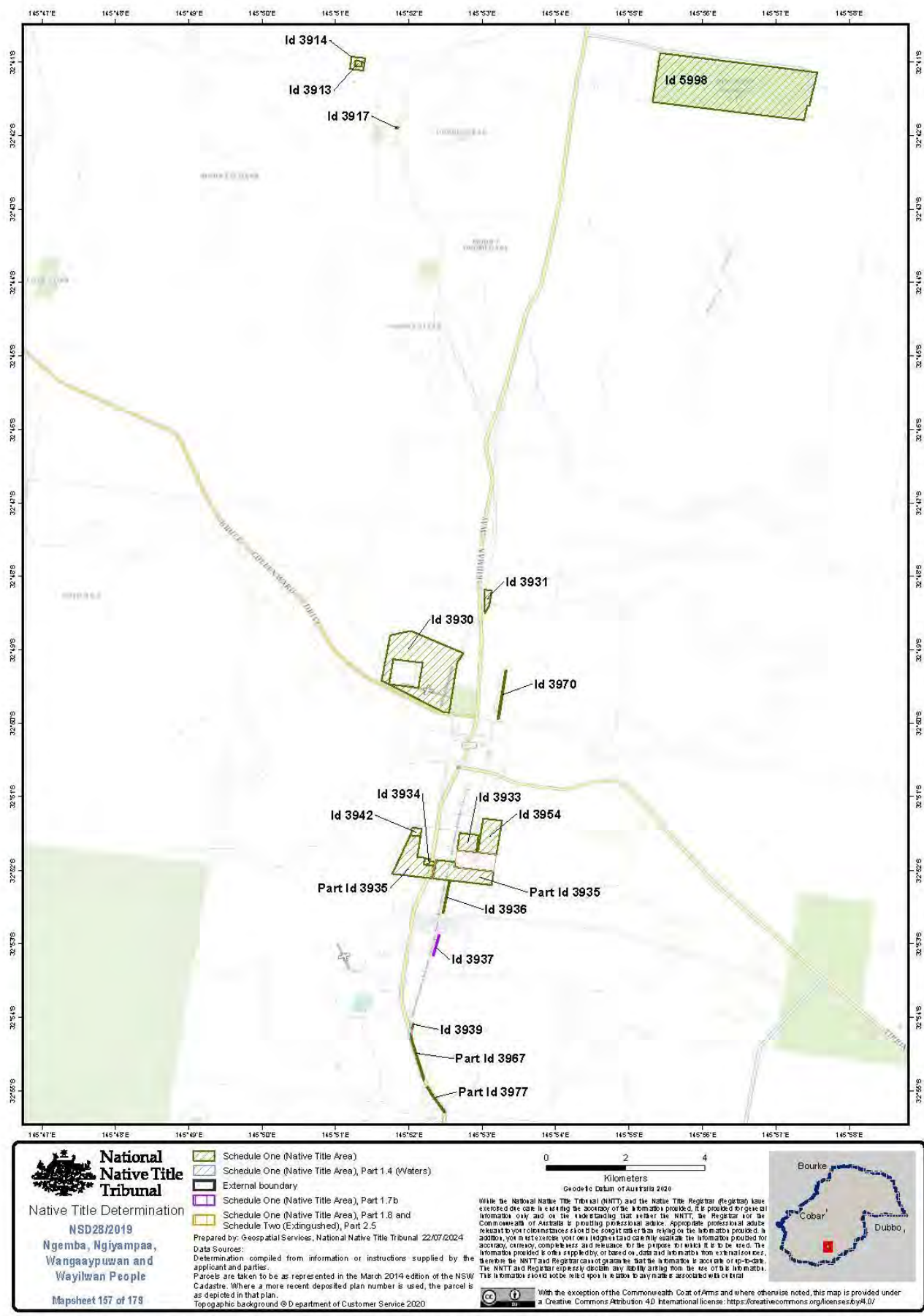
With the exception of the Commonwealth Coat of Arms and where otherwise noted, this map is provided under a Creative Commons Attribution 4.0 International license: <https://creativecommons.org/licenses/by/4.0/>

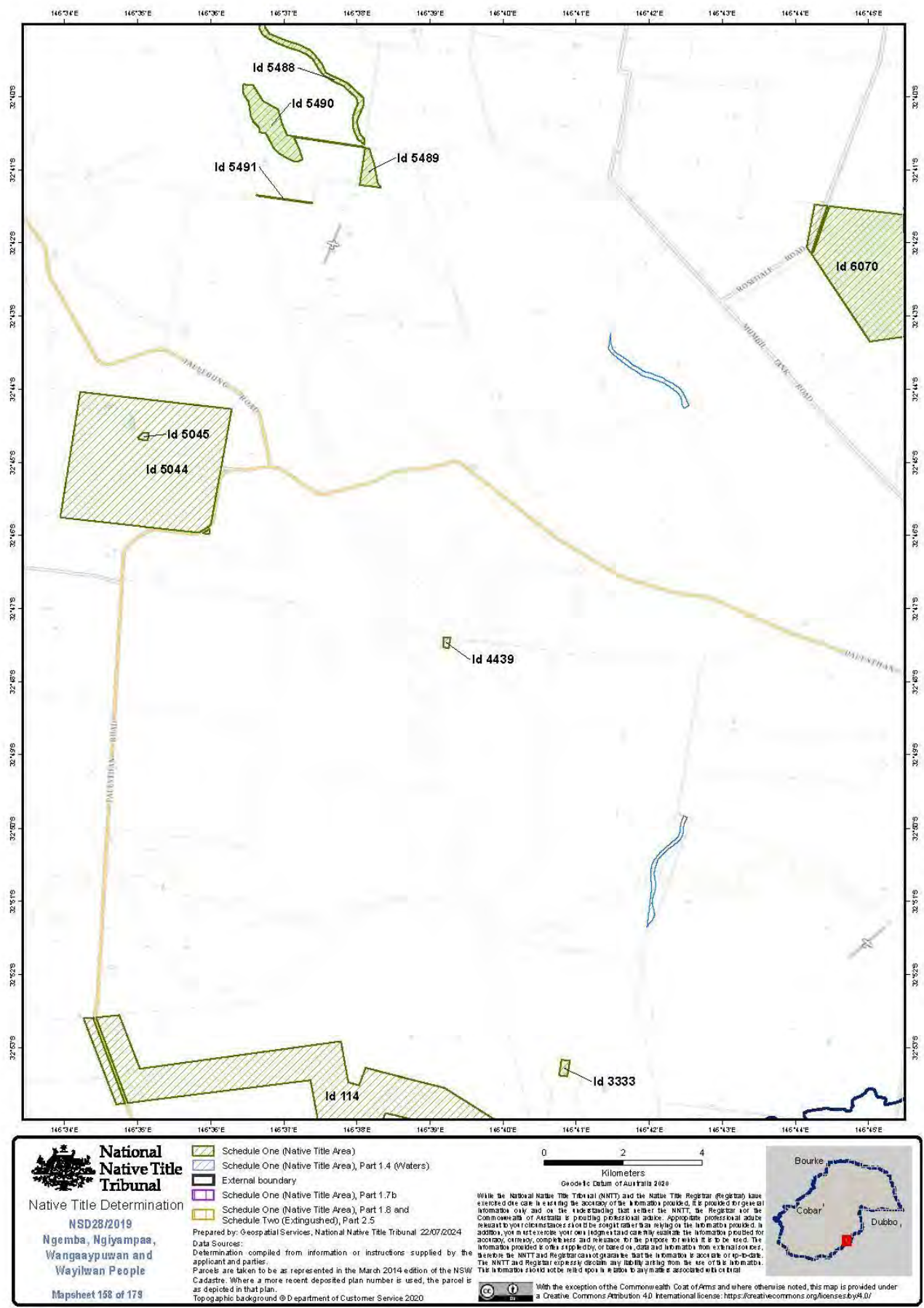


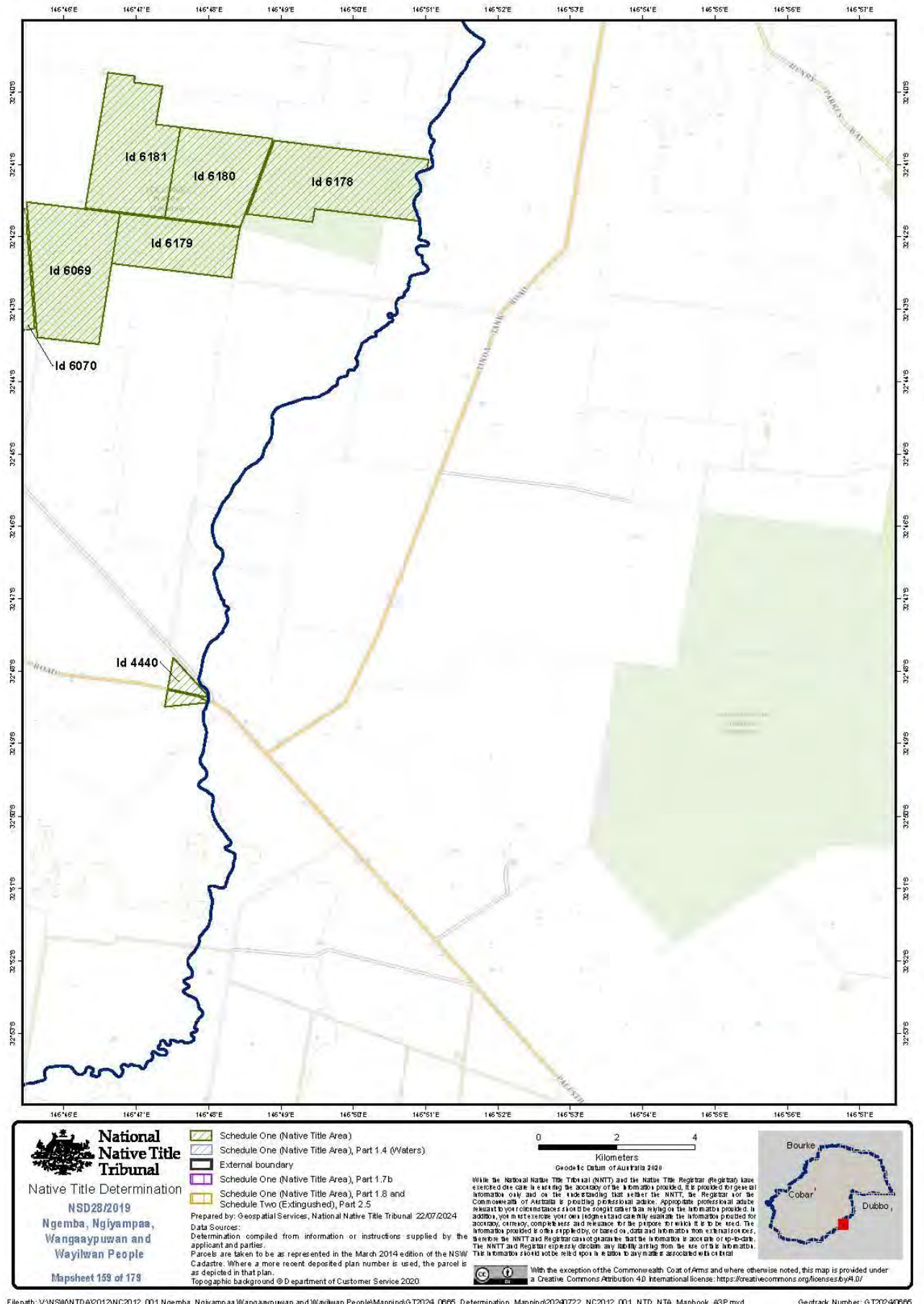
Filepath: V:\NSW\NNTD\2012\NC2012_001 Ngemba, Ngiyampaa, Wangaaypuwan and Wayilwan People\Mapping\G2024_0665_Determination_Mapping\G2024_0722_NC2012_001_NTD_NTA_Mapbook_ASP.mxd Geotrack Number: G20240665

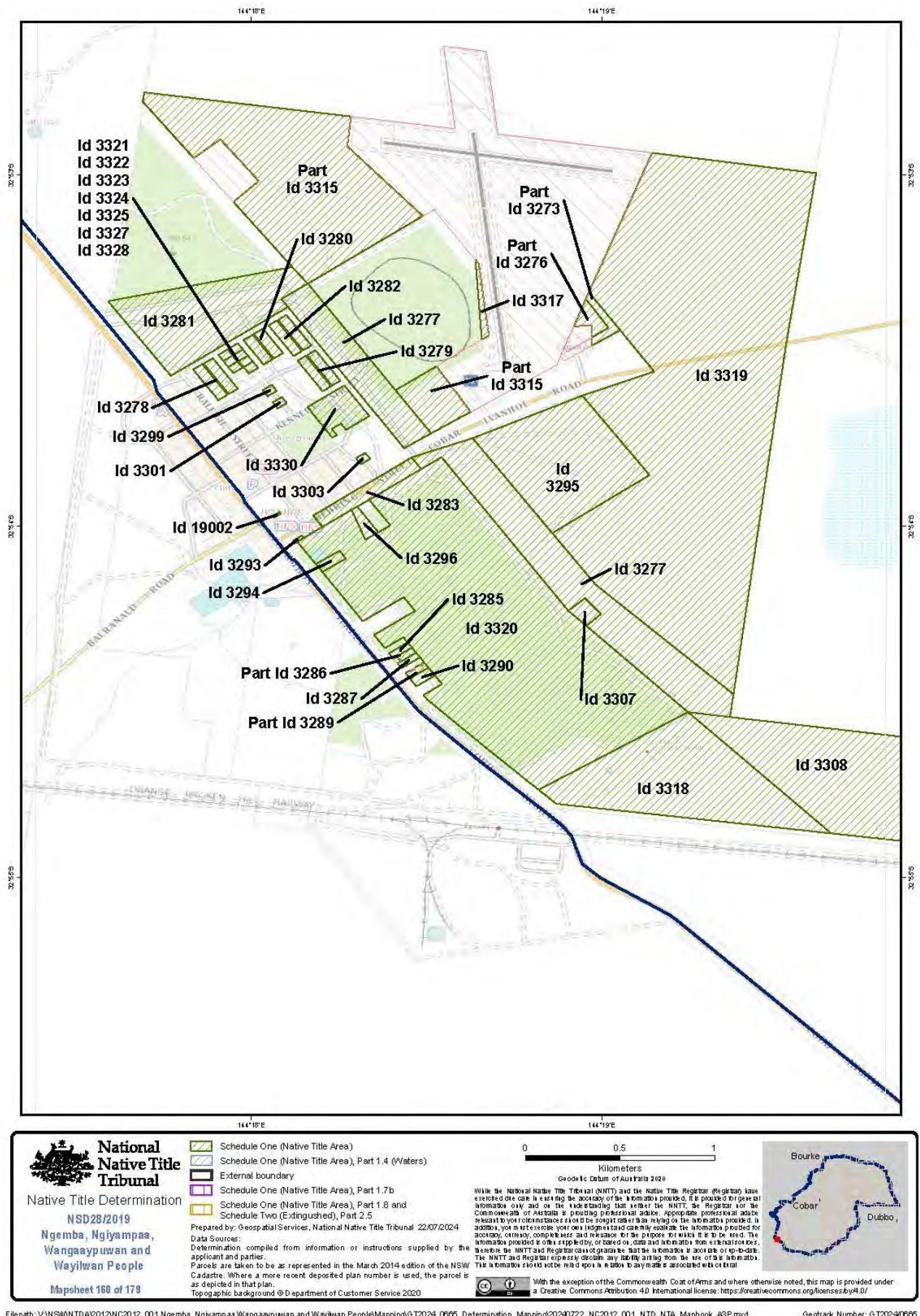






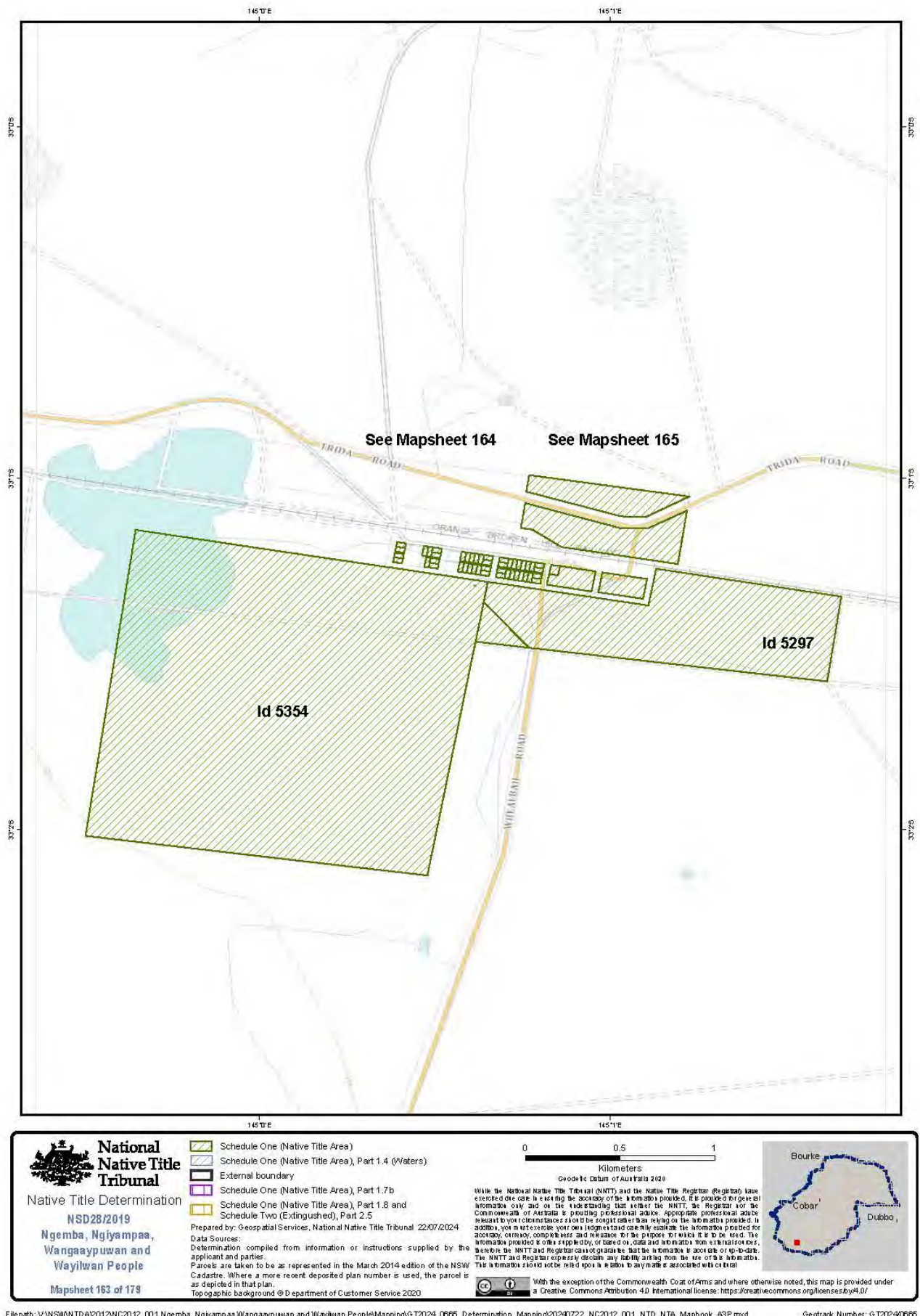

















National Native Title Tribunal
Native Title Determination
NSD28/2019
Ngemba, Ngiyampaa, Wangaaypuwan and Wayilwan People
Mapsheet 164 of 178

Schedule One (Native Title Area)
Schedule One (Native Title Area), Part 1.4 (Waters)
External boundary
Schedule One (Native Title Area), Part 1.7b
Schedule One (Native Title Area), Part 1.8 and Schedule Two (Extinguished), Part 2.5

Prepared by: Geospatial Services, National Native Title Tribunal 22/07/2024

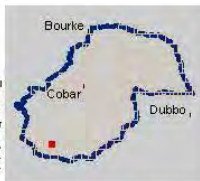
Data Sources:
Determination compiled from information or instructions supplied by the applicant and parties.
Parcels are taken to be as represented in the March 2014 edition of the NSW Cadastre. Where a more recent deposited plan number is used, the parcel is as depicted in that plan.
Topographic background © Department of Customer Service 2020

0 0.1 0.2
Kilometers

Geospatial Data of Australia 2020

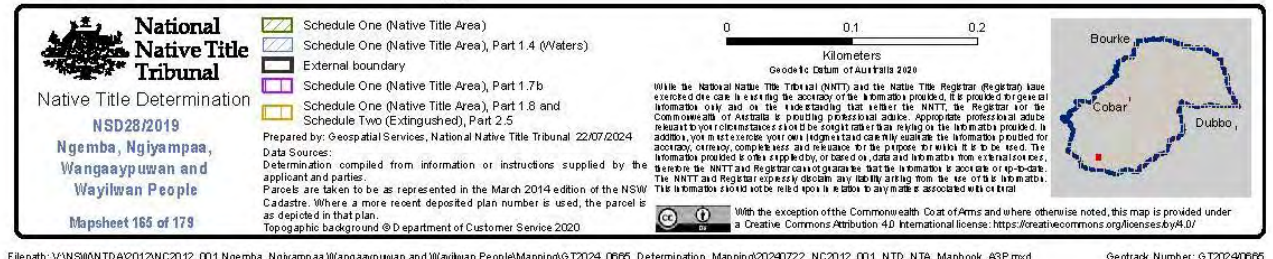
While the National Native Title Tribunal (NNTT) and the Native Title Registrar (Registrar) have exercised due care in setting the accuracy of the information provided, it is provided as general information only and on the understanding that neither the NNTT, the Registrar nor the Commonwealth of Australia is providing professional advice. Appropriate professional advice relevant to your circumstances should be sought before relying on the information provided. In addition, you must exercise your own judgement and carefully evaluate the information provided for accuracy, currency, completeness and relevance for the purpose for which it is to be used. The information provided is only supplied by, or based on, data and information from external sources. Neither the NNTT and Registrar can or guarantee that the information is accurate or up-to-date. The NNTT and Registrar expressly disclaim any liability arising from the use of this information. This information should not be relied upon in relation to any matters associated with or related to the determination.

With the exception of the Commonwealth Coat of Arms and where otherwise noted, this map is provided under a Creative Commons Attribution 4.0 International license: <https://creativecommons.org/licenses/by/4.0/>




Filepath: V:\NSMNTDA\2012\NC2012_001 Ngemba_Ngiyampaa Wangaaypuwan and Wayilwan People\Mapping\G2024_0665_Determination_Mapping\G20240722_NC2012_001_NTD_NTA_Mapbook_ASP.mxd

Geotrack Number: G20240665








National Native Title Tribunal
Native Title Determination
NSD28/2019
Ngemba, Ngiyampaa,
Wangaaypuwan and
Wayilwan People
Mapsheet 166 of 178

- Schedule One (Native Title Area)
- Schedule One (Native Title Area), Part 1.4 (Waters)
- External boundary
- Schedule One (Native Title Area), Part 1.7b
- Schedule One (Native Title Area), Part 1.8 and Schedule Two (Extinguished), Part 2.5

Prepared by: Geospatial Services, National Native Title Tribunal 22/07/2024
Data Sources: Determination compiled from information or instructions supplied by the applicant and parties. Parcels are taken to be as represented in the March 2014 edition of the NSW Cadastre. Where a more recent deposited plan number is used, the parcel is as depicted in that plan. Topographic background © Department of Customer Service 2020.

0 0.5 1
Kilometers

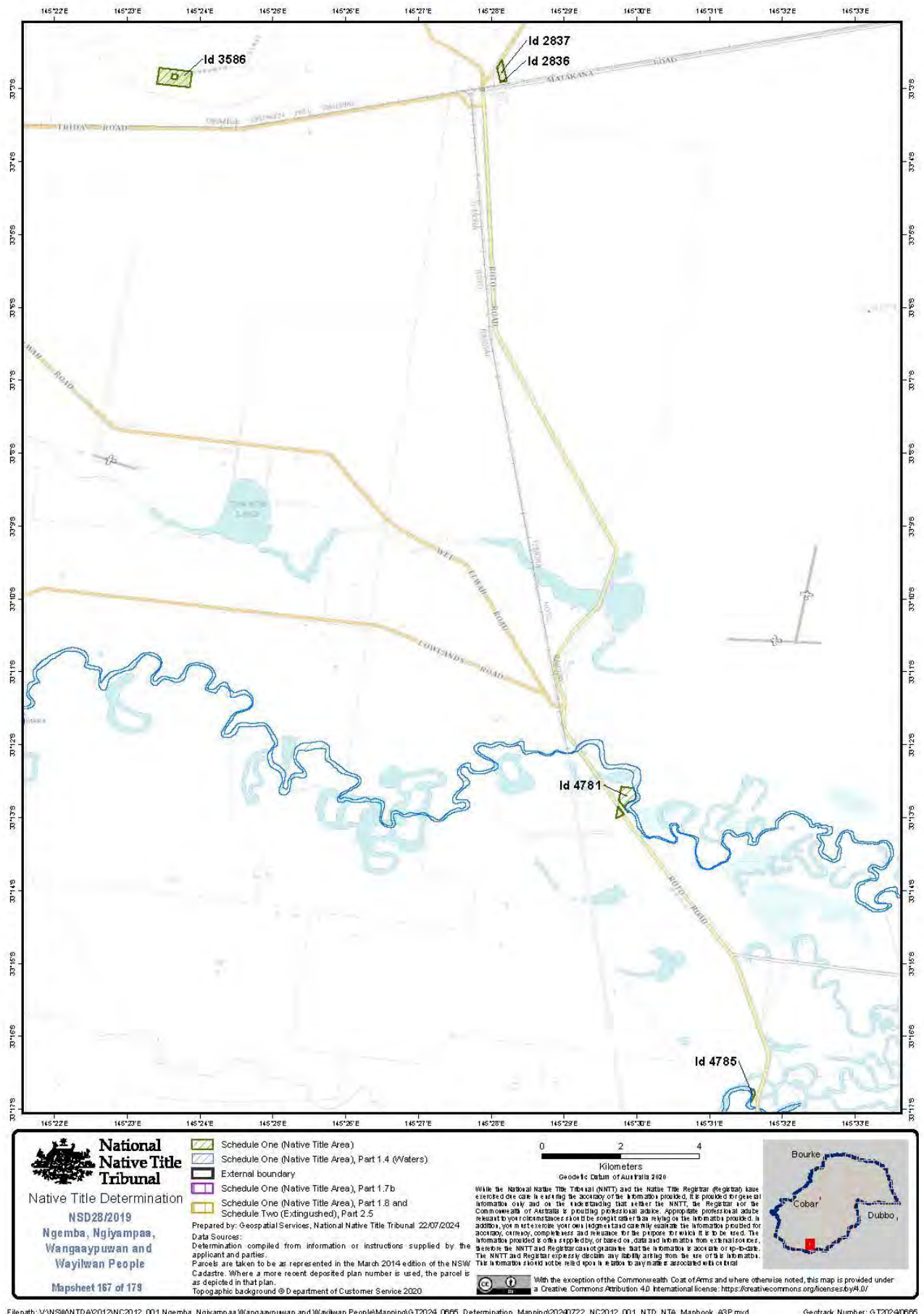
Geospatial Data of Australia 2020



While the National Native Title Tribunal (NNTT) and the Native Title Registrar (Registrar) have exercised due care in creating the accuracy of the information provided, this provided for general information only and on the understanding that neither the NNTT, the Registrar nor the Commonwealth of Australia is providing professional advice. Appropriate professional advice relevant to your circumstances should be sought rather than relying on the information provided. In addition, you must exercise your own judgment and carefully evaluate the information provided for accuracy, currency, completeness and relevance for the purpose for which it is to be used. The information provided is only supplied by, or based on, data and information from external sources. Neither the NNTT and Registrar can or guarantee that the information is accurate or up-to-date. The NNTT and Registrar expressly disclaim any liability arising from the use of this information. This information should not be relied upon in relation to any matters associated with or trial.

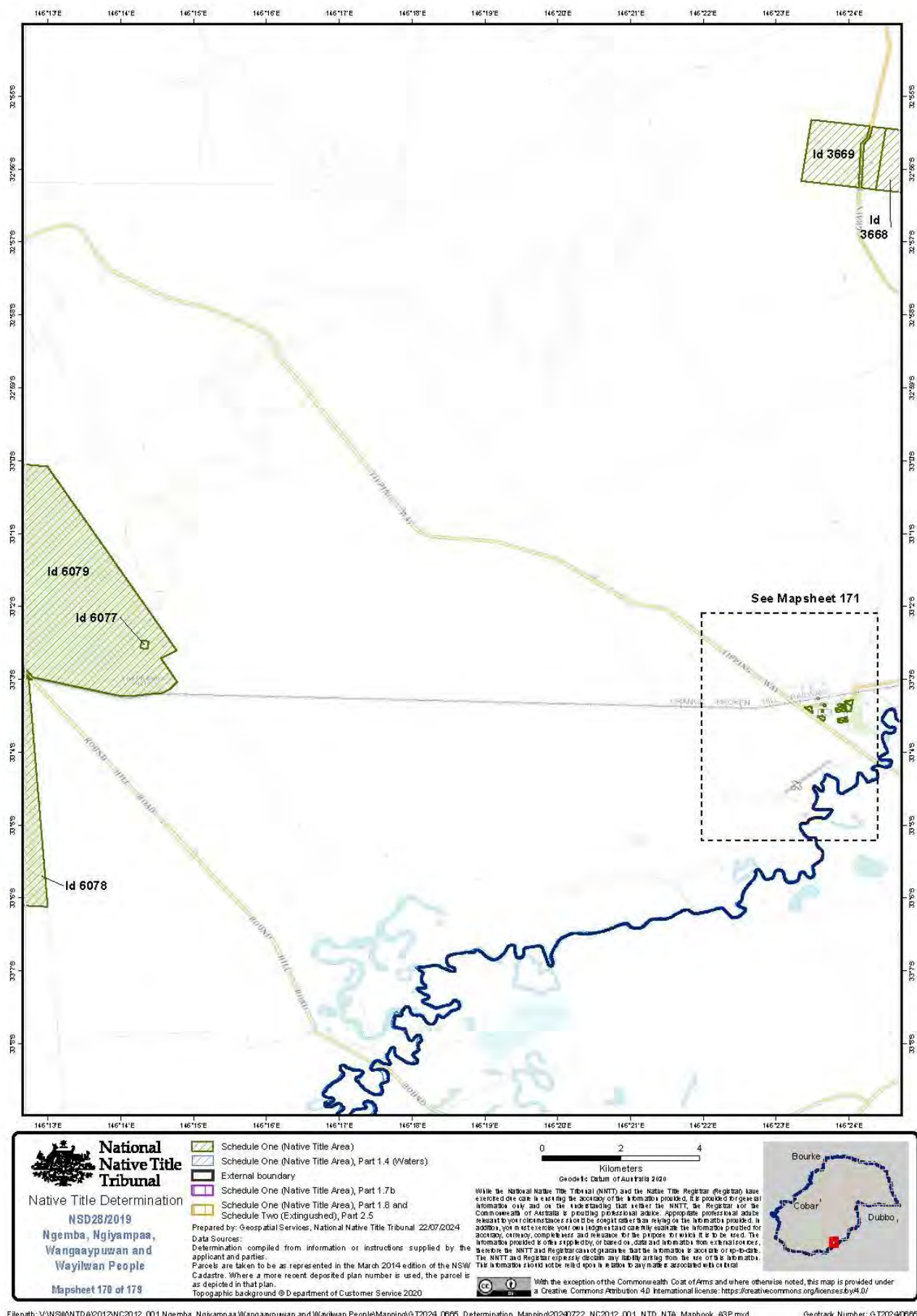
With the exception of the Commonwealth Coat of Arms and where otherwise noted, this map is provided under a Creative Commons Attribution 4.0 International license: <https://creativecommons.org/licenses/by/4.0/>

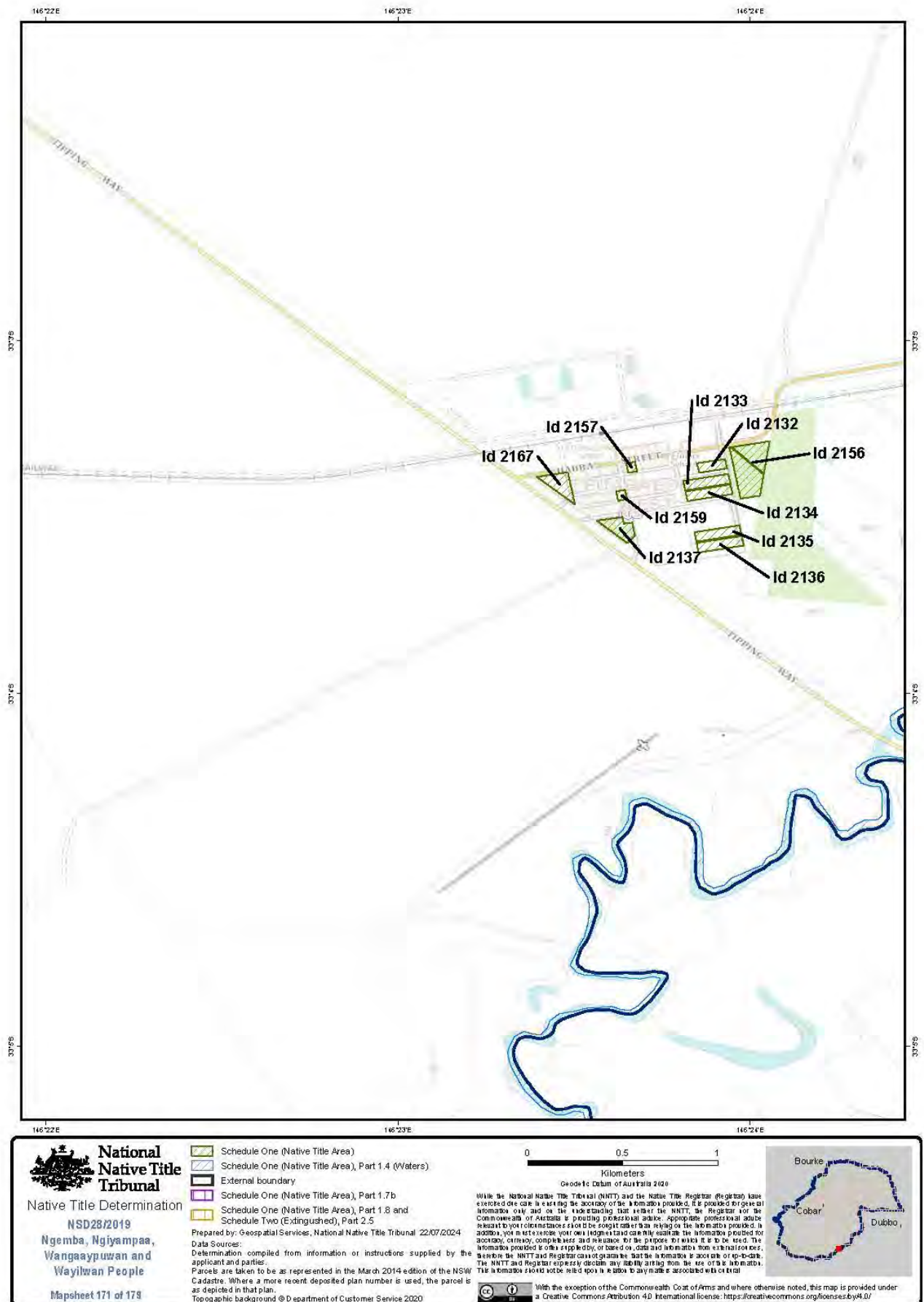
Filepath: V:\NSW\NTDA\2012\NC2012_001 Ngemba_Ngiyampaa_Wangaaypuwan and Wayilwan People\Mapping\G_T2024_0665_Determination_Mapping\2024\722_NC2012_001_NTD_NTA_Mapbook_A3P.mxd Geotrack Number: G-T2024/0665











Filepath: V:\NSWNTDA\2012\NC2012_001 Ngemba_Ngiyampaa Wangaaypuwan and Wayilwan People\Mapping\G2024_0665_Determination_Mapping\20240722_NC2012_001_NTD_NTA_Mapbook_ASP.mxd

Geotrack Number: G20240665

